

**ADMINISTRATION COMMISSION
AGENDA**

May 28, 2020

1. Approval of the Division of Emergency Management's 2020 Statewide Emergency Shelter Plan.

Pursuant to subsections 1013.372 and 252.385, Florida Statutes, the Division of Emergency Management (DEM) is required to prepare and submit a statewide emergency shelter plan ("Plan") to the Governor and the Cabinet for approval. The Plan must identify the general location and square footage of existing general population and special needs shelters space, by Regional Planning Council (RPC) region, and needed space during the next five years. Additionally, the Plan must identify the types of public facilities that should be constructed to comply with emergency-shelter criteria and must recommend an appropriate and available source of funding for the additional cost of constructing emergency shelters within these public facilities. Accordingly, the DEM submitted the 2020 Statewide Emergency Shelter Plan for approval.

A comparison table is provided that highlights key points of the 2018 and 2020 Plans.

Staff Recommendation:

Approve the 2020 Statewide Emergency Shelter Plan.

Back-Up:

2020 Statewide Emergency Shelter Plan. (Previously distributed to Cabinet Offices.)
Comparison Table of 2018 and 2020 Plans.

AC
ITEM #1

2020 Statewide Emergency Shelter Plan

January 31, 2020



Ron DeSantis
Governor



Jared Moskowitz
Director



State Board of Education

Andy Tuck, *Chair*
Marva Johnson, *Vice Chair*
Members
Ben Gibson
Tom Grady
Michael Olenick
Ryan Petty
Joe York

Richard Corcoran
Commissioner of Education

January 31, 2020

Mr. Jared Moskowitz, Director
Florida Department of Emergency Management
2555 Shumard Oak Boulevard
Tallahassee, Florida 32399-2100

Dear Director Moskowitz:

As requested, Mr. David Thayer in the Office of Educational Facilities and Mr. Edwin W. Baltzley in the Office of Emergency Management, have reviewed the sections of the final draft of the 2020 Statewide Emergency Shelter Plan that are applicable to the Florida Department of Education and the educational facilities that can serve as emergency shelters. All information has been confirmed and deemed appropriate by both parties.

Sincerely,



Suzanne Pridgeon

SP/ed

cc: Edwin W. Baltzley, Director, Office of Emergency Management
David Thayer, Director, Office of Educational Facilities

Suzanne Pridgeon
Deputy Commissioner, Finance and Operations

| Table of Contents | | Page |
|--|--|-------------|
| Table of Contents | | |
| List of Appendices, Tables and Figures | | |
| Executive Summary | | i |
| 1.0 | INTRODUCTION | 1-1 |
| 1.1 | Purpose of Statewide Emergency Shelter Plan | 1-1 |
| 1.2 | Background and Chronology | 1-1 |
| 1.3 | Statutory Considerations | 1-3 |
| 2.0 | EDUCATIONAL FACILITIES AS EMERGENCY SHELTERS | 2-1 |
| 2.1 | Public Shelter Design Criteria | 2-1 |
| 2.2 | Exemption Criteria | 2-2 |
| 2.3 | Exemption Process | 2-10 |
| 2.4 | Estimate of School District Compliance with EHPA Code | 2-10 |
| 3.0 | REGIONAL HURRICANE EVACUATION SHELTER REQUIREMENTS | 3-1 |
| 3.1 | Methodology for Calculating Regional and County Hurricane Evacuation Shelter Status | 3-2 |
| 3.2 | Location and Square Footage of Existing and Needed Shelters | 3-4 |
| 3.3 | County Hurricane Evacuation Shelter Status | 3-4 |
| 3.4 | Pet-Friendly Shelter Availability | 3-7 |
| 4.0 | TYPES OF PUBLIC FACILITIES THAT SHOULD COMPLY WITH PUBLIC SHELTER DESIGN CRITERIA | 4-1 |
| 4.1 | Public Schools and Colleges | 4-1 |
| 4.2 | Charter Schools | 4-2 |
| 4.3 | State Universities | 4-2 |
| 4.4 | State and Local Public Facilities | 4-3 |
| 5.0 | RECOMMENDED SOURCES OF FUNDING | 5-1 |
| 5.1 | Public Schools, Colleges and University Facilities | 5-1 |
| 6.0 | STATEWIDE PROGRESS TOWARD ELIMINATING THE PUBLIC HURRICANE EVACUATION SHELTER SPACE DEFICIT | 6-1 |
| 7.0 | CONCLUSIONS | 7-1 |
| APPENDICES | | |

List of Appendices

- Appendix A: List of Hurricane Evacuation Shelters by County, Location and Capacity
- Appendix B: Section 453.25 Public Shelter Design Criteria, *2017 Florida Building Code—Building*
- Appendix C: Acronyms and Abbreviations
- Appendix D: Glossary
- Appendix E: Hurricane Evacuation Shelter Space Capacity and Net Usability Factors
- Appendix F: Hurricane Evacuation Shelter Space Capacity Demand Data

List of Tables

| | Page |
|---|-------------|
| Table EX-1: Regional Summaries of Hurricane Evacuation Shelter Demand, Space Capacity and Deficit / Sufficient Capacities for 2020 and 2025 | ii |
| Table 3-1: Hurricane Evacuation Shelter Demand/Capacity in Spaces | 3-9 |
| Table 3-2: Hurricane Evacuation Shelter Demand/Capacity in Square Feet | 3-12 |
| Table 6-1: Hurricane Shelter Deficit Reduction Cumulative Progress (1995-2020) | 6-2 |

| List of Figures | Page |
|--|-------------|
| Figure 2-1: Regional Hurricane Evacuation Shelter Space Deficit / Sufficient Status of General Population Shelters | 2-8 |
| Figure 2-2: Regional Hurricane Evacuation Shelter Space Deficit / Sufficient Status of Special Needs Shelters | 2-9 |
| Figure 3-1: Regional Planning Council (RPC) Regions of Florida | 3-1 |
| Figure 3-2: County Hurricane Evacuation Shelter Space Deficit / Sufficient Status of General Population Shelters | 3-5 |
| Figure 3-3: County Hurricane Evacuation Shelter Space Deficit / Sufficient Status of Special Needs Shelters | 3-6 |
| Figure 3-4: Florida Counties with Designated Pet-Friendly Shelters | 3-8 |
| Figure 6-1: Projected Hurricane Evacuation Shelter Deficit Reduction | 6-4 |

EXECUTIVE SUMMARY

Pursuant to section 1013.372(2) and section 252.385(2)(b), Florida Statutes (F.S.) the Division of Emergency Management (Division) is responsible for preparing a *Statewide Emergency Shelter Plan* (the Plan). The Plan serves as a guide to determine need for new school facilities to be designed and built as hurricane evacuation shelters. The Plan is submitted to the Governor and Cabinet for approval by January 31 of each even-numbered year. The Plan identifies the general location and square footage of existing general population (GP) and special needs shelter (SpNS) space, by Regional Planning Council (RPC) region, and needed space during the next five (5) years. The Plan also includes information on the availability of shelters that accept pets. In accordance with the statute, the Plan must:

- Identify the general location and square footage of existing shelters by RPC regions;
- Identify the general location and square footage of needed shelters by RPC regions for the next five years;
- Identify the types of facilities which should be constructed to comply with the public shelter design criteria; and
- Recommend an appropriate and available source of funding for the additional cost of constructing emergency shelters within those public facilities.

With publication of the 2006 Plan, the Division monitors the status of the statewide inventory of SpNS. Historically, SpNS includes the total population hurricane evacuation shelter demand estimates and hurricane evacuation shelter capacities. Given the findings from the 2004 hurricane season, about half of the designated SpNS were located in facilities that did not meet the same minimum hurricane safety criteria as GP shelters, the Division was asked to separate the two shelter types and monitor progress towards improvement. SpNS improvements included hurricane safety, client shelter space capacity and provision of standby electric power supported air-conditioning.

Table EX-1 provides a summary of the projected regional hurricane evacuation shelter space demands for 2020 and 2025, the quantity of recognized hurricane evacuation shelter spaces per region as of October, 2019, and if there is either a deficit or sufficient capacity of spaces per region. At this time, seven (7) RPC regions have sufficient capacity of GP hurricane evacuation shelter space in 2020. Therefore, three (3) RPC have deficits of GP hurricane evacuation shelter space: Central Florida/Region 6, Tampa Bay/Region 7 and Southwest Florida/Region 8. Five (5) of the 10 RPC regions have a deficit of SpNS space in 2020: Apalachee/Region 2, Northeast Florida/Region 4, East Central Florida/Region 5, Central Florida/Region 6, and Southwest Florida/Region 8.

| Table EX-1. | | | | | | | | | | | |
|---|-----------------------------|--|-------------------------------------|------------------------------------|---|---|---|--------------------------------------|-------------------------------------|--|--|
| Regional Summaries of Hurricane Evacuation Shelter Space Demands, Space Capacity and Deficit / Sufficient Capacities for 2020 though 2025 | | | | | | | | | | | |
| General Population and Special Needs Shelters | | | | | | | | | | | |
| RPC Region | RPC Region Name | General Population Shelter Demand and Capacities | | | | | Special Needs Shelter Demand and Capacities | | | | |
| | | 2020 Maximum Shelter Demand, spaces | 2025 Maximum Shelter Demand, spaces | 2020 Risk Shelter Capacity, spaces | 2020 Shelter Deficits / Sufficient Capacity, spaces | 2025 Shelter Deficits / Sufficient Capacity, spaces | 2020 Maximum Shelter Demand, clients | 2025 Maximum Shelter Demand, clients | 2020 Risk Shelter Capacity, clients | 2020 Shelter Deficits / Sufficient Capacity, clients | 2025 Shelter Deficits / Sufficient Capacity, clients |
| 1 | West Florida (WF) | 33,253 | 33,718 | 78,953 | 45,700 | 45,235 | 2,899 | 2,939 | 3,490 | 591 | 551 |
| 2 | Apalachee (APAL) | 12,861 | 13,090 | 36,783 | 23,922 | 23,693 | 2,020 | 2,070 | 829 | (1,191) | (1,241) |
| 3 | North Central Florida (NCF) | 52,316 | 52,630 | 61,851 | 9,535 | 9,221 | 2,329 | 2,342 | 2,915 | 586 | 573 |
| 4 | Northeast Florida (NEF) | 85,647 | 86,444 | 96,234 | 10,587 | 9,790 | 5,554 | 5,636 | 4,814 | (740) | (822) |
| 5 | East Central Florida (ECF) | 155,001 | 156,052 | 203,644 | 48,643 | 47,592 | 7,743 | 7,791 | 6,470 | (1,273) | (1,321) |
| 6 | Central Florida (CF) | 66,478 | 67,478 | 55,986 | (10,492) | (11,492) | 4,324 | 4,393 | 1,507 | (2,817) | (2,886) |
| 7 | Tampa Bay (TB) | 174,867 | 177,669 | 160,553 | (14,314) | (17,116) | 8,824 | 8,997 | 9,299 | 475 | 302 |
| 8 | Southwest Florida (SWF) | 148,168 | 148,987 | 40,377 | (107,791) | (108,610) | 8,696 | 8,748 | 2,228 | (6,468) | (6,520) |
| 9 | Treasure Coast (TC) | 48,723 | 49,538 | 141,447 | 92,724 | 91,909 | 2,811 | 2,864 | 3,963 | 1,152 | 1,099 |
| 10 | South Florida (SF) | 128,744 | 130,541 | 144,219 | 15,475 | 13,678 | 4,455 | 4,616 | 5,001 | 546 | 385 |
| | TOTAL | 906,058 | 916,147 | 1,020,047 | 113,989 | 103,900 | 49,655 | 50,396 | 40,516 | (9,139) | (9,880) |

Based on currently available information, RPC regions 6, 7 and 8 continue to have a deficit of GP space through 2025. The current SpNS regional hurricane evacuation shelter space deficit in RPC regions 2, 4, 5, 6 and 8 is projected to continue through 2025. The projections do not assume addition of new space to regional inventories through 2025. Addition of new shelter facilities and/or local designation of new space will significantly reduce or eliminate the projected deficits.

The SpNS regional situation is much improved over the 2018 Plan. For 2018 Plan, only one RPC region, 10-South Florida, was recognized as having sufficient SpNS space capacity. Five (5) RPC regions are recognized as having sufficient SpNS space capacity for 2020.

Public facilities that should be constructed to comply with public shelter design criteria include all facilities that are subject to be used as public hurricane evacuation shelters under the authority of section 252.385(4)(a), F.S.; that is, public schools, postsecondary education (community or state colleges and universities), and certain other facilities owned or leased by state and local governments. When appropriately located, designed and constructed the following types of facilities are considered suitable for use as public hurricane evacuation shelters:

Community and civic centers, meeting halls, gymnasiums, auditoriums, cafeterias and dining areas, open floor multipurpose facilities, exhibition halls, sports arenas, field houses, conference and training centers, certain classroom facilities, and other public assembly facilities.

The types of facilities not appropriate for use as public shelters have the following conditions:

- Location: e.g., facilities within Category 1, 2 or 3 (or A, B or C) hurricane evacuation zones and possibly Category 4 or 5 (D or E); coastal or inland flooding isolation; and, presence of or proximity to certain hazardous materials, low evacuation demand;
- Size: e.g., facilities with less than 2,000 square feet of net floor area; or,
- Other characteristics: e.g., incompatibility of facility's normal use or availability with mass care function; and, long-range planning considerations.

During development of this Plan, the Division coordinated with Department of Education staff to estimate the compliance rate of school districts adhering to the statutory and code requirements of the public shelter design criteria. In 2001, the State Auditor General found that, of the new schools reviewed, only 65 percent appeared to comply with the public shelter design criteria. Between 2001 and 2009 the Division observed a similar compliance rate of 65 percent. However, from 2010 – 2016 compliance with the law improved to about 80 percent. For the most recent available data, Fiscal Year 2017-2018, the Department of Education reported a finding of 100 percent compliance in the regions where the requirement applies and new facilities were built.

District school boards generally reported that the construction cost premium for incorporating the criteria is approximately three (3) to nine (9) percent. This is a significant cost that must be borne by state and local agencies. Therefore, section 1013.372(2), F.S. requires that

the Division recommend an appropriate and available source of funding for the additional cost of constructing emergency shelters. The Division recommends the use of existing capital outlay funds as source of funding.

The Division has statutory duty and authority to administer a statewide program to eliminate the deficit of “safe” hurricane evacuation shelter space. The Division recognized the American Red Cross (ARC) *Standards for Hurricane Evacuation Shelter Selection* (ARC 4496) as the minimum hurricane evacuation shelter survey criteria. At a minimum, a surveyed (or reported) facility must meet ARC 4496 to be described as “safe,” “suitable” or “appropriate” in this Plan. In June 2018, ARC 4496 was replaced by ARC *Hurricane Evacuation Shelter Selection Standards* (HESSS). There are no substantive hurricane safety changes between ARC 4496 and its replacement HESSS.

To accomplish this duty, the Division implemented a multifaceted program. This program includes: 1) survey of existing buildings, both public and private, to identify suitable shelter capacity; 2) where cost effective and productive, support mitigation and retrofitting of existing facilities to increase shelter capacity; 3) construction of new facilities to meet the public shelter design criteria; 4) shelter demand reduction through improved hurricane hazard models and behavioral studies; and, 5) improve public information/education to reduce unnecessary “shadow” evacuations.

While regional deficits do remain, Florida’s deficit of GP hurricane evacuation shelter space has been eliminated on a statewide aggregate basis. However, a deficit of safe SpNS hurricane evacuation shelter space persists. The Division’s hurricane evacuation shelter survey and retrofit program identified, created or otherwise documented 588,800 hurricane evacuation shelter spaces that meet ARC HESSS guidelines. Public school new construction programs have created an additional 471,700 hurricane evacuation shelter spaces. Therefore, by the 2020 hurricane season, Florida will have a total of about 1,060,500 shelter spaces that meet ARC HESSS guidelines. The perceived public shelter demand resulting from hurricane evacuation has significantly been reduced over the past 16 years due to improvements in public education and information, and more accurate storm surge/evacuation zone modeling with the use of the LiDAR (Light Detection and Ranging). Since 2010 the Statewide Regional Evacuation Studies (SRES) Program resulted in a statewide aggregate hurricane evacuation shelter space demand reduction. Florida’s safe hurricane evacuation shelter space demand for 2020 is 955,700.

With publication of this Plan, Florida has 39 counties with sufficient capacity of GP hurricane evacuation shelter space. The counties with sufficient GP space include: Alachua, Baker, Bay, Brevard, Broward, Calhoun, Columbia, Dixie, Escambia, Flagler, Gadsden, Gilchrist, Glades, Hamilton, Hardee, Hendry, Hillsborough, Holmes, Indian River, Jackson, Jefferson, Leon, Levy, Liberty, Madison, Martin, Okaloosa, Orange, Osceola, Palm Beach, Saint Johns, Saint Lucie, Santa Rosa, Seminole, Suwannee, Taylor, Union, Walton, and Washington.

There are 33 counties with sufficient capacity of SpNS hurricane evacuation shelter space. The counties with a sufficient capacity of SpNS space include: Alachua, Baker, Brevard, Broward, Citrus, Clay, Columbia, DeSoto, Escambia, Gilchrist, Glades, Hamilton, Hardee, Hernando, Hillsborough, Holmes, Lafayette, Leon, Levy, Liberty, Madison, Manatee, Martin, Miami-Dade, Osceola, Pasco, Putnam, Saint Lucie, Santa Rosa, Seminole, Sumter, Union and Walton.

As Florida's hurricane vulnerable population continues to grow, it is vitally important that construction of hurricane evacuation shelters and retrofit of existing buildings be considered a priority. Florida's goal is to eliminate the hurricane evacuation shelter space deficit in every region of the state. Florida must incorporate public shelter design criteria into new construction, retrofit suitable existing buildings, and continue use of improved hurricane evacuation studies and new technologies. The overall result of full implementation of the Division's hurricane evacuation shelter deficit elimination strategy is a greater level of preparedness, resiliency, a more efficient response to incidents and a greater ability to meet the needs of disaster survivors.

1.0 INTRODUCTION

1.1 Purpose of Statewide Emergency Shelter Plan

Pursuant to section 1013.372(2), and section 252.385(2)(b), Florida Statutes (F.S.) the *Statewide Emergency Shelter Plan* (Plan) is prepared and submitted to the Governor and Cabinet for approval. The Plan provides information on existing and needed hurricane evacuation shelter space requirements. This information is used by district school boards, college boards of trustees, university boards of trustees and emergency management agencies in planning for the construction of new educational facilities to comply with the public shelter design criteria. "Board," unless otherwise specified, means a district school board, a college board of trustees, and a university board of trustees.

The Plan, approved, will determine which regions (and respective counties) are required to construct new educational facilities to comply with the public shelter design criteria. The Plan includes: the general location and square footage of existing general population (GP) and special needs shelters (SpNS) by Regional Planning Council (RPC) region; the general location and square footage of needed GP and SpNS by RPC region for the next five years; the types of facilities that should comply with the public shelter design criteria; and recommends an appropriate and available source of funding for the additional cost of constructing public hurricane evacuation shelters in those public facilities.

Since promulgation of the public shelter design criteria in 1997, the Division has received requests for guidance on certain aspects of the criteria. Therefore, this Plan includes limited advisory guidance by the Division on subjects relating to implementation of the criteria; such as, explanation of exemption criteria, calculation of shelter space capacity, etc. The guidance is not intended to be a comprehensive commentary of the criteria, but is limited to subjects pertinent to the most frequently asked questions. This Plan includes a brief progress summary of statewide hurricane evacuation shelter space deficit elimination.

1.2 Background and Chronology

On August 24, 1992, Hurricane Andrew made landfall in South Florida as a Category 5 hurricane. Winds in excess of 160 miles per hour spread inland, causing catastrophic damage in Miami-Dade County and other inland south Florida areas. It was estimated that 750,000 persons were ordered to evacuate coastal areas, inland flood prone areas and manufactured homes. In some cases, spontaneous (or "shadow") evacuation of persons outside of areas ordered to evacuate also occurred. Though many evacuees sought shelter in motels or the homes of family and friends, many sought safety in public shelter facilities in the affected area, and in communities along evacuation routes throughout the state. This unprecedented relocation of Florida's residents and visitors in the face of an impending natural disaster stretched the resources of State, local, and private agencies to provide public shelter.

Post-disaster evaluations of evacuation and sheltering operations by the *Governor's Disaster Planning and Response Review Committee*, also known as the “Lewis Commission,” identified the lack of adequate and appropriate public shelter space as a critical planning issue. The Lewis Commission Report served as the driving force behind the adoption of Chapter 93-211, Laws of Florida, and subsequent revisions to Chapters 235, 240 and 252, Florida Statutes. The educational facilities sections of Chapters 235 and 240 have been superseded by Chapter 1013. Based on those revisions, the Legislature stated its intent that Florida eliminate its deficit of safe public hurricane evacuation shelter space in every region of the State.

The statute directed the Department of Education to develop standards for a public shelter design criteria in consultation with boards, county emergency management offices, and the Division. The new criteria were designed to ensure that appropriate new educational facilities can serve as public shelters for emergency management purposes. The Department of Education entered into a contract with the University of Florida, School of Building Construction, to prepare the public shelter design criteria. The university assembled an advisory committee consisting of members from Federal, State and local emergency management agencies, architects, engineers, academia, district school boards and the American Red Cross (ARC). The task before the advisory committee was to develop criteria that balanced the need to provide a safe and self-sufficient facility with the need for cost-effective designs and construction methods.

The product is a set of comprehensive design criteria that includes structural enhancements, potable water and sanitary requirements, provisions for standby emergency power, and other considerations that improve survivability and shelter management operations. The promulgation process began in 1994, and was adopted into SREF on April 28, 1997. Subsequently, the criteria was incorporated into Chapter 423 of the Florida Building Code, which became effective March 1, 2002, and then Chapter 453 of the 5th Edition (2014) on June 30, 2015. This provided a seamless continuation of the criteria for new school construction projects. The public shelter design criteria code provisions in effect at the time of publication of this Plan can be seen in Appendix B.

The public shelter program lessons learned from Hurricane Andrew were reiterated during the 2004 and 2005 hurricane seasons. During these two seasons, approximately 15 million people in Florida were under evacuation orders due to eight (8) hurricanes and two (2) tropical storms. Nearly every county in Florida was under hurricane or inland high wind warnings at some time, prompting mandatory evacuation orders for their coastal storm surge, inland flood vulnerable and manufactured home residents. More than 1,200 shelters opened and safely protected about 300,000 evacuees. In preparation for Hurricane Irma in 2017, evacuations were ordered in 54 out of Florida's 67 counties. The orders affected more than 6.8 million vulnerable citizens. The evacuations resulted in 321,746 people being sheltered in general population shelters, 18,227 people in special needs shelters, and 21,667 pets in Pet Friendly Shelter (PFS).

1.3 Statutory Considerations

There are several statutory authorities applicable for implementation of the public shelter design criteria. The following statutes are selected to provide context for decisions relating to planning and exemption of educational facilities.

252.38 Emergency management powers of political subdivisions.--Safeguarding the life and property of its citizens is an innate responsibility of the governing body of each political subdivision of the state.

(1) COUNTIES.--

(d) During a declared state or local emergency and upon the request of the director of a local emergency management agency, the district school board or school boards in the affected area shall participate in emergency management by providing facilities and necessary personnel to staff such facilities. Each school board providing transportation assistance in an emergency evacuation shall coordinate the use of its vehicles and personnel with the local emergency management agency.

Section 252.38, F.S. provides that “Safeguarding the life and property of its citizens is an innate responsibility of the governing body of each political subdivision of the state.” This places the duty for evacuating and sheltering at-risk citizens during an emergency or disaster upon county governing boards (i.e., Board of County Commissioners). To expand and expedite locally available resources to meet an emergency need, the Legislature directed that during a declared state or local emergency, district boards will upon request participate in emergency management by providing facilities, personnel, equipment and vehicles.

District public schools are the primary source of public shelter during tropical weather related emergencies, currently accounting for about 97 percent of statewide hurricane evacuation shelter space. Public schools will be used as hurricane evacuation shelters, and often staffed by district personnel. However, not all existing school facilities are appropriately designed, located and recognized as meeting hurricane shelter safety criteria. Therefore, it is critical that new school facilities be appropriately designed and located to serve the required emergency function.

252.385 Public shelter space.--

(1) It is the intent of the Legislature that this state not have a deficit of safe public hurricane evacuation shelter space in any region of the state by 1998 and thereafter.

(2)(a) The division shall administer a program to survey existing schools, universities, community colleges, and other state-owned, municipally owned, and county-owned public buildings and any private facility that the owner, in writing, agrees to provide for use as a public hurricane evacuation shelter to identify those that are appropriately designed and located to serve as such shelters. The owners of the facilities must be given the opportunity to participate in the surveys. The state university boards of trustees, district school boards, community college boards of trustees, and the Department of Education are responsible for coordinating and implementing the survey of public schools, universities, and community colleges with the division or the local emergency management agency.

252.385 Public shelter space.— (continued)

(2)(b) By January 31 of each even-numbered year, the division shall prepare and submit a statewide emergency shelter plan to the Governor and Cabinet for approval, subject to the requirements for approval in s. 1013.37(2). The plan shall identify the general location and square footage of special needs shelters, by regional planning council region, during the next 5 years. The plan shall also include information on the availability of shelters that accept pets. The Department of Health shall assist the division in determining the estimated need for special needs shelter space and the adequacy of facilities to meet the needs of persons with special needs based on information from the registries of persons with special needs and other information.

(4)(a) Public facilities, including schools, postsecondary education facilities, and other facilities owned or leased by the state or local governments, but excluding hospitals, hospice care facilities, assisted living facilities, and nursing homes, which are suitable for use as public hurricane evacuation shelters shall be made available at the request of the local emergency management agencies. The local emergency management agency shall coordinate with these entities to ensure that designated facilities are ready to activate prior to a specific hurricane or disaster. Such agencies shall coordinate with the appropriate school board, university, community college, state agency, or local governing board when requesting the use of such facilities as public hurricane evacuation shelters.

Section 252.385, F.S. states the intent of the Legislature to eliminate the deficit of “safe” public hurricane evacuation shelter space. The Division was given both the duty and authority to administer a statewide program to survey public facilities and identify those that are appropriately designed and located to serve as public shelters. To ensure consistency with state and national standards, codes, guidelines and “best practices,” the Division recognized ARC HESSS (formerly ARC 4496) as the minimum hurricane evacuation shelter safety criteria. Therefore, at a minimum, meeting the intent of ARC HESSS is a required condition for a public facility to be described as “safe,” “suitable” or “appropriate” for recognition in this Plan. The public hurricane evacuation shelter capacities listed as “suitable” in this Plan are recognized by the Division as meeting ARC HESSS hurricane safety criteria.

Appendix A identifies the statewide inventory of facilities recognized as meeting the intent of ARC HESSS in their pre-survey existing condition (i.e., “as-is”), facilities that have been retrofitted to meet ARC HESSS, and facilities that are constructed to meet ARC HESSS. New school facilities reported by district school boards and local emergency management agencies as having been constructed to the public shelter design criteria are generally recognized by the Division to meet ARC HESSS, though storm surge flooding hazards may limit recognition in some cases to exiting storm tracks only.

The Division does not certify, approve or designate hurricane evacuation shelters. Through its survey program, the Division provides data and assistance to local emergency managers, who then use the ARC HESSS criteria as one factor in the selection of public shelters. In addition to the ARC HESSS ranking, local emergency managers consider other factors in the selection process, such as, type of incident requiring shelter (known or perceived hazards and risks); location; available staffing, equipment and material resources; internal/external movement

circulation; availability of adequate toilets and sanitation; feeding capabilities; standby or emergency electric power capability; types of spaces available and their configuration and contents; type and condition of roof covering; etc. When demand exceeds available ARC HESSS shelter space capacity, local emergency managers may select other facilities that afford the best available protection and features.

Section 252.385(2)(b), F.S. requires the Plan to include information on the general location and square footage of both existing and future needed special needs shelter (SpNS) space by Regional Planning Council (RPC) region. The Department of Health is required to assist in determining need and adequacy of facilities for SpNS. The Plan is also required to provide information on the availability of public PFS.

Section 252.385(4)(a), F.S. makes available all suitable public facilities owned or leased by state or local government agencies upon request of the applicable local emergency management agency. This broadens the types of facilities that can be used by emergency management officials in a declared emergency, and is consistent with the Division's authority to survey all appropriate public facilities for use as public hurricane evacuation shelters.

1013.372 Education facilities as emergency shelters.—

(1) The Department of Education shall, in consultation with boards and county and state emergency management offices, include within the standards to be developed under this subsection public shelter design criteria to be incorporated into the Florida Building Code. The new criteria must be designed to ensure that appropriate new educational facilities can serve as public shelters for emergency management purposes. A facility, or an appropriate area within a facility, for which a design contract is entered into after the effective date of the inclusion of the public shelter criteria in the code must be built in compliance with the amended code unless the facility or a part of it is exempted from using the new shelter criteria due to its location, size, or other characteristics by the applicable board with the concurrence of the applicable local emergency management agency or the Division of Emergency Management. Any educational facility located or proposed to be located in an identified category 1, 2, or 3 evacuation zone is not subject to the requirements of this subsection. If the regional planning council region in which the county is located does not have a hurricane evacuation shelter deficit, as determined by the Division of Emergency Management, educational facilities within the planning council region are not required to incorporate the public shelter criteria.

As directed by law, the Department of Education is required to develop criteria, in consultation with district boards and state and local emergency management offices, to ensure that appropriate new educational facilities can serve as public shelters for emergency management purposes. The criteria are required to be incorporated into the Florida Building Code (i.e., section 453.25, *Florida Building Code--Building*), and all new facilities for which a design contract is entered into after incorporation of the criteria into the code must be built in compliance with the criteria. The public shelter design criteria are applicable to both district school board and community or state college facilities, and became effective on April 28, 1997. These criteria are codified into the *Florida Building Code--Building* on March 1, 2002.

Section 1013.372(1), F.S. allows a board to exempt a facility from the criteria if the location, size or other characteristics is inappropriate for use as a public shelter. A facility that is

located, or proposed to be located, in a Regional Planning Council region that is determined by the Division to have a sufficient capacity of hurricane evacuation shelter space may also be exempted. It is unlawful and a violation of the Florida Building Code for a board to exempt a new educational facility from the criteria without the written concurrence of the applicable local emergency management agency or the Division.

1013.74 University authorization for fixed capital outlay projects.—

(4) The university board of trustees shall, in consultation with local and state emergency management agencies, assess existing facilities to identify the extent to which each campus has public hurricane evacuation shelter space. The board shall submit to the Governor and the Legislature by August 1 of each year a 5-year capital improvements program that identifies new or retrofitted facilities that will incorporate enhanced hurricane resistance standards and that can be used as public hurricane evacuation shelters. Enhanced hurricane resistance standards include fixed passive protection for window and door applications to provide mitigation protection, security protection with egress, and energy efficiencies that meet standards required in the 130-mile-per-hour wind zone areas. The board must also submit proposed facility retrofit projects to the Division of Emergency Management for assessment and inclusion in the annual report prepared in accordance with s. 252.385(3). Until a regional planning council region in which a campus is located has sufficient public hurricane evacuation shelter space, any campus building for which a design contract is entered into subsequent to July 1, 2001, and which has been identified by the board, with the concurrence of the local emergency management agency or the Division of Emergency Management, to be appropriate for use as a public hurricane evacuation shelter, must be constructed in accordance with public shelter standards.

Section 1013.74(4), F.S., provide state university boards of trustees statutory duties similar as those of district public schools and community or state colleges. State universities, in consultation with state and local emergency management agencies, are directed to assess existing facilities to identify the extent to which each campus has public hurricane evacuation shelter space.

Each campus is responsible for developing a five-year capital improvements program that identifies potential new and retrofitted facilities that can be used as public hurricane evacuation shelters. All campus buildings for which a design contract is entered into after July 1, 2001 are required to be constructed to the standard.

The statute indicates that a university board of trustees may exempt a facility from the criteria with the concurrence of the applicable local emergency management agency or the Division. A facility that is proposed to be located in a Regional Planning Council region that is determined by the Division to have a sufficient capacity of hurricane evacuation shelter space may also be exempted. As with district school boards and Community Colleges, it is unlawful for a university board of trustees to exempt a new campus facility without the written concurrence of the applicable local emergency management agency or the Division.

381.0303 Special Needs Shelters. --

(2)(d) Local emergency management agencies shall be responsible for the designation and operation of special needs shelters during times of emergency or disaster and the closure of the facilities following an emergency or disaster. The local health department and emergency management agency shall coordinate these efforts to ensure the appropriate designation and operation of special needs shelters. County health departments shall assist the local emergency management agency with regard to the management of medical services in special needs shelters.

Section 381.0303(2)(d), F.S. requires local emergency management agencies to designate public SpNS. The Department of Health (through County Health Departments) is assigned the duty to assist with managing the medical service needs of the clients.

The Division strongly recommends that as with GP public hurricane evacuation shelters, SpNS hurricane evacuation shelters designated by local emergency management agencies should at a minimum meet the ARC HESSS hurricane safety criteria, and designed and constructed to higher performance codes and standards; such as the Public Shelter Design Criteria or the International Code Council's storm shelter standard (ICC 500).

2.0 EDUCATIONAL FACILITIES AS EMERGENCY SHELTERS

The Public Shelter Design Criteria, which are also known as Enhanced Hurricane Protection Area (EHPA), were designed to ensure that appropriate new educational facilities can serve as public shelters for emergency management purposes. The EHPA code provisions can be found in section 453.25, *2017 Florida Building Code—Building, 6th Edition*. Public educational facilities primarily serve an educational purpose. During a declared state of emergency these facilities may function as public shelters. The public shelter function is a lawfully authorized function. During a declared state or local emergency public shelter functions can supersede normal educational functions. Therefore, consideration of the emergency management purpose is a critical component in the design of new educational facilities. The following will provide advisory guidance for implementing the criteria.

2.1 Public Shelter Design Criteria

The EHPA ensure that new educational facilities meet or exceed applicable national design and construction standards, guidelines and “best practices.” The EHPA have been designed to significantly enhance occupant safety and building integrity. One of the main objectives of the EHPA is to ensure that these facilities continue to serve the public after exposure to a major hurricane.

It is highly recommended that during the design process that facility owners, planners and designers incorporate the American Red Cross’ HESSS (formerly ARC 4496) in the planning process for an EHPA. ARC HESSS is the minimum hurricane evacuation shelter safety guideline used by the Division, American Red Cross and some local emergency management officials for surveying and ranking public hurricane evacuation shelters.

ARC HESSS requires that public hurricane evacuation shelters be designed, constructed and capable of withstanding wind loads according to the American Society of Civil Engineers Standard 7, *Minimum Design Loads for Buildings and Other Structures (ASCE 7)*. The Division endorses this recommendation.

SpNS should meet the same hurricane safety criteria as GP shelters (ARC HESSS and other state and national public shelter criteria). Following the 2004 hurricane season, the Division and Department of Health, in consultation with the Executive Office of the Governor, issued a memorandum stating an expectation that SpNS be located in facilities that at a minimum meet the ARC HESSS hurricane safety criteria, that SpNS client occupied areas have standby power supported air-conditioning, and that client shelter spaces be based on 60 square feet per client (instead of the 20 square feet used for GP shelter spaces). As with Assisted Living Facility air-conditioning requirements, the air temperature of SpNS client spaces should not exceed 81 degrees Fahrenheit (°F). The 60 square feet of space includes an allowance for care-givers and medical equipment.

2.2 **Exemption Criteria**

All new educational facilities must be designed and constructed to comply with the EHPA criteria unless specifically exempted by the board with written concurrence of the applicable local emergency management agency or the Division. See section 1013.372, F.S.

It is unlawful and a violation of the Florida Building Code for a board to exempt a new educational facility from the criteria without the written concurrence of the applicable local emergency management agency or the Division.

The fact that the EHPA criteria may increase the cost of construction of a facility, by itself, is not a factor that will be considered for an exemption by the Division. Cost of construction may only be considered as one of a number of factors when selecting which new facilities are to be designed and constructed to meet the EHPA criteria. Selection may be based upon cost-effectiveness, greatest provision of shelter space, and other factors that enhance shelter usefulness.

The EHPA requirement applies to any building construction project that is “new construction,” as defined in section 1013.01(14), F.S. and section 453.5.8, *Florida Building Code—Building*. That is, any construction of a building or unit of a building in which the entire work is new, or an entirely new addition connected to an existing building. This includes replacement buildings and new buildings and additions constructed on existing campuses. The EHPA requirement also applies to reuse and prototype plans, since they are required to be code updated with each new project.

The EHPA requirement is not limited to rooms or spaces defined as “core facilities” in section 1013.01(5), F.S. The statutory definition is intended for educational facilities purposes, and defines “core facilities” to be media centers, cafeterias, toilet facilities and circulation space (e.g., corridors, lobbies, etc.) section 1013.372(1), F.S. states that “A facility, or an appropriate area within a facility...must be built in compliance with the (EHPA criteria) unless the facility or a part of it is exempted...” The statute does not limit EHPA’s to “core facilities,” but permits use of an entire facility, or appropriate areas within a facility.

Both Florida Statutes and the Florida Building Code provide factors to consider in exempting an educational facility from complying with the criteria. ARC HESSS may also provide supplemental guidance to consider in the exemption process. The following subsections provide advisory guidance when considering an exemption request.

2.2.1 Location

In general, there are five factors to be considered when making an exemption request due to location: 1) location of the proposed EHPA site within an identified Category 1, 2 or 3 (or A, B or C) storm surge evacuation zone; 2) location subject to hurricane-related rainfall or storm surge flooding or isolation; 3) location on a coastal barrier island; 4) location within the evacuation zone of facilities that manufacture, use or store certain types and quantities of hazardous materials; and 5) low evacuation demand.

Category 1, 2 or 3 Evacuation Zone: The 2010 Statewide Regional Evacuation Studies (SRES) introduce alphabetic Evacuation Zones (A-E) across the State. For planning purposes, reference to areas to be evacuated from a Category 1 hurricane is Evacuation Zone A, reference to areas to be evacuated in advance of a Category 2 hurricane is Evacuation Zone B, and reference to areas to be evacuated from a Category 3 hurricane is Evacuation Zone C. Similarly, references to evacuation areas from Category 4 or 5 hurricanes are Evacuation Zones D or E respectively.

New educational facilities located or proposed to be located in an identified Category 1, 2 or 3 (or A, B or C) hurricane evacuation zone are exempt from the EHPA criteria. “Evacuation Zones” are areas designated to be evacuated for particular hurricane scenarios to protect an at-risk population from flooding. Evacuation zones are developed taking into consideration all populated areas having a significant risk of flooding, areas not subject to flooding but may be cut-off or completely surrounded or isolated by flooded areas, and the need to be easily communicated to the public.

Evacuation zones are applicable to coastal counties, and possibly counties adjacent to Lake Okeechobee. Evacuation zones include areas that are subject to storm surge inundation, as predicted by the National Weather Service’s Sea, Lake and Overland Surges from Hurricanes (SLOSH) model. Hurricane evacuation zones A, B and C are subject to evacuation during land-falling major hurricanes, as well as paralleling and exiting major hurricanes.

Based upon the storm track heading with respect to coastline (i.e., land-falling, paralleling or exiting), Category 4 and 5 (or D and E) hurricane evacuation zones may not be inundated by storm surge. Therefore, new educational facilities proposed to be located in D and E evacuation zones are not statutorily exempt from the EHPA criteria.

Also, to facilitate communication of evacuation orders to the public during an emergency, hurricane evacuation zones are typically established using geographic, jurisdictional or transportation/utility boundaries and landmarks that are known and readily identified by the local population. Therefore, hurricane evacuation zone boundaries may extend further inland than the SLOSH model predicted inundation areas. New educational facilities proposed to be located in an evacuation zones D and E may in fact be outside of the SLOSH predicted inundation areas. EHPA’s located in D and E hurricane evacuation zones may provide emergency managers with additional sheltering options.

Category 4 and 5-related exemption decisions will be dependent upon the magnitude of the county and regional hurricane evacuation shelter space deficit, local logistical support capabilities and the availability of suitable alternatives (either in-place, or within the framework of a five-year plan.)

Rainfall or storm surge flooding or isolation: New educational facilities proposed to be located in areas subject to flooding or isolation due to rainfall or storm surge related flooding may be inappropriate for use as public hurricane evacuation shelters. Rainfall flooding includes closed-basin ponding, riverine and containment failure of dams and reservoirs. Extended-periods of isolation of a shelter population presents logistical challenges for emergency managers and mass care support agencies, which normally prefer equally suitable buildings not subject to flooding or isolation. The challenges include staff rotation, resupply of food, water and other consumables, emergency medical assistance, sanitation, security concerns, communication, etc. Flooding and isolation-related exemption decisions will be dependent upon the magnitude of the county and regional hurricane evacuation shelter space deficit, design and construction standards of the facility, shelter floor elevation, local logistical support capabilities and the availability of appropriate alternatives (either in-place, or within the framework of a five-year plan.)

Coastal Barrier Island: Coastal barrier islands are often less than two (2) miles wide with very low ground elevations above mean sea level (AMSL). As such, they are exceptionally at-risk to storm surge flood inundation, isolation, and exposure to the full force of hurricane winds. ARC HESSS also states that hurricane evacuation shelters must not to be located on barrier islands. Therefore, facilities on coastal barrier islands are often subject to an exemption from the EHPA criteria. Coastal barrier island exemption decisions will be dependent upon the magnitude of the county and regional hurricane evacuation shelter space deficit, shelter floor elevation, local logistical support capabilities and the availability of appropriate alternatives (either in-place, or within the framework of a five-year plan.) The Division uses section 161.54(2), F.S., to provide a definition for coastal barrier islands.

Hazardous Materials: Location of a proposed new educational facility within the Vulnerability Zone (VZ) of facilities that manufacture, use or store certain types and quantities of hazardous materials may make it unsuitable for use as public hurricane evacuation shelter. Just as with flooding isolation concerns, the possible impact of a hazardous materials spill or release presents public safety and logistical challenges to emergency managers and mass care support agencies. In addition to the challenges listed for flooding isolation, hazardous materials emergencies include detecting and warning of a hazard, and implementing shelter-in-place or evacuation actions. However, most facilities with reportable quantities of hazardous materials are considered a low risk of hurricane-related spill or release due to presence of mitigation measures (e.g., limited quantities of materials, hardening of containment structures, etc.)

Hazardous materials-related exemption decisions will be dependent upon the potential for and probable impact of a hurricane-related spill or release, potential hurricane evacuation shelter's distance from hazardous materials facility, guidance from Local Emergency Planning Committee (LEPC) and local fire department, magnitude of the county and regional hurricane evacuation shelter space deficit, detection and warning capabilities, local logistical support

capabilities and the availability of appropriate alternatives (either in-place, or within the framework of a five-year plan.)

It should be noted that many educational facilities use or store hazardous materials that are used for janitorial services and maintenance, vocational or laboratory uses, refrigeration, water treatment, etc. Such materials are normally very limited in quantity, and suitably stored or protected, and therefore rarely a significant consideration for an exemption. The Division recommends consultation with the applicable LEPC and local fire department to determine appropriate precautionary measures.

Low Evacuation Demand: New educational facilities proposed to be located in areas with low evacuation demand may be considered for an EHPA exemption. Emergency managers and other mass care providers prefer to locate hurricane evacuation shelters in close proximity to the evacuees they will serve. Therefore, the emergency management agency may reduce the EHPA floor area square footage requirement to meet local evacuation demand needs, or possibly exempt the entire facility if a suitable alternative is available. Low evacuation demand exemption decisions will be dependent upon the magnitude of the county and regional hurricane evacuation shelter space deficit, local shelter demand needs and the availability of appropriate alternatives (either in-place, or within the framework of a five-year plan.)

2.2.2 Size

The required size of a hurricane evacuation shelter is dependent upon local circumstances. To effectively utilize available resources and operational plans (e.g., staffing, feeding, security, etc.), a hurricane evacuation shelter located in an area with low evacuation demand can be significantly smaller than a facility located near a highly populated hurricane evacuation zone. Public hurricane evacuation shelters can range from as small as about 50 spaces to mega-shelters as large as several thousand spaces.

Section 252.385(4)(b), F.S. can serve as a guide when establishing a minimum size criterion for public hurricane evacuation shelters. This statute applies to suitable Department of Management Services owned or leased facilities, and requires that the facility have a minimum of 2,000 square feet of net floor area. The required minimum net floor area can be in a single room, or a combination of rooms each having a minimum of 400 square feet of net floor area. At 20 square feet per shelter space, this translates into a minimum capacity of about 100 spaces.

Therefore, to be consistent with Section 252.385(4)(b), F.S. the Division generally considers new educational facilities with less than 2,000 square feet of net floor area to be small enough for an exemption.

2.2.3 Other Considerations

“Other Considerations” means any factor determined to make the facility inappropriate for use as a public hurricane evacuation shelter. This will generally be related to incompatibility of a facility’s normal function or availability with public shelter operations.

As examples, the following types of spaces are normally excluded during calculation of net usable occupant capacity of a hurricane evacuation shelter, and are therefore often avoided by emergency managers when selecting shelters:

Mechanical, plumbing, electrical, telephone and communication equipment rooms, storage rooms and closets, exterior/outside circulation and corridors, restrooms, shower and dressing areas, kitchen and food preparation and serving rooms, science labs, computer and information technology labs, vocational and industrial technology labs and shops, library and media rooms, exercise rooms with fixed equipment, administrative office and support areas, data and word processing rooms and areas, record vaults, mail rooms, custodial rooms and work areas, medical clinic and first aid rooms, residential and dormitory rooms, radio or television broadcast facilities, attics and crawl spaces.

New educational facilities that are designed exclusively to serve these functions may be exempted from complying with the EHPA criteria.

Other considerations may also include local strategies and long-range plans. As an example, to reduce costs and maximize hurricane evacuation shelter usefulness, a board and local emergency management agency may agree (in writing) that 100 percent of the floor area of new high schools will be constructed to the EHPA criteria, instead of the minimum of 50 percent, in exchange for reducing or eliminating EHPA requirements for middle and elementary schools. The proposed plan eliminates the county hurricane evacuation shelter space deficit, plus creates additional space toward reducing the regional deficit, within about five years. Thus the long-range plan achieves statutory intent, and exemptions for applicable middle and elementary schools are appropriate.

2.2.4 Alterations, Maintenance or Repair of Existing Buildings

Florida Statutes and the Florida Building Code both state that the EHPA criteria apply to “new educational facilities.” Therefore, renovations, remodeling, maintenance and repair of existing buildings, as defined in section 1013.01, F.S. and section 453.5, *Florida Building Code--Building*, are exempt from compliance with the EHPA criteria.

2.2.5 No Regional Deficit of “Safe” Hurricane Evacuation Shelter Space

Section 1013.372, F.S. states that new educational facilities proposed to be located in an RPC region that does not have a hurricane evacuation shelter space deficit are not required to incorporate the EHPA criteria. The hurricane evacuation shelter space deficit determination is established by biennial publication and approval of this Plan, which guides exemption decisions over a five year planning period. As can be seen in Figure 2-1, seven (7) RPC regions have sufficient capacity of GP hurricane evacuation shelter space in 2020, which includes RPC regions: 1, 2, 3, 4, 5, 9 and 10. Based upon currently available information, a sufficient capacity of spaces will continue in the regions through 2025. As can be seen in Figure 2-2 there is sufficient capacity of SpNS hurricane evacuation shelter spaces in only five (5) regions: 1, 3, 7, 9 and 10. The SpNS space deficits are projected to continue into 2025 if no new space is added to the inventory.

Figure 2-1. Regional Hurricane Evacuation Shelter Space Deficit / Sufficient Status of General Population Shelters

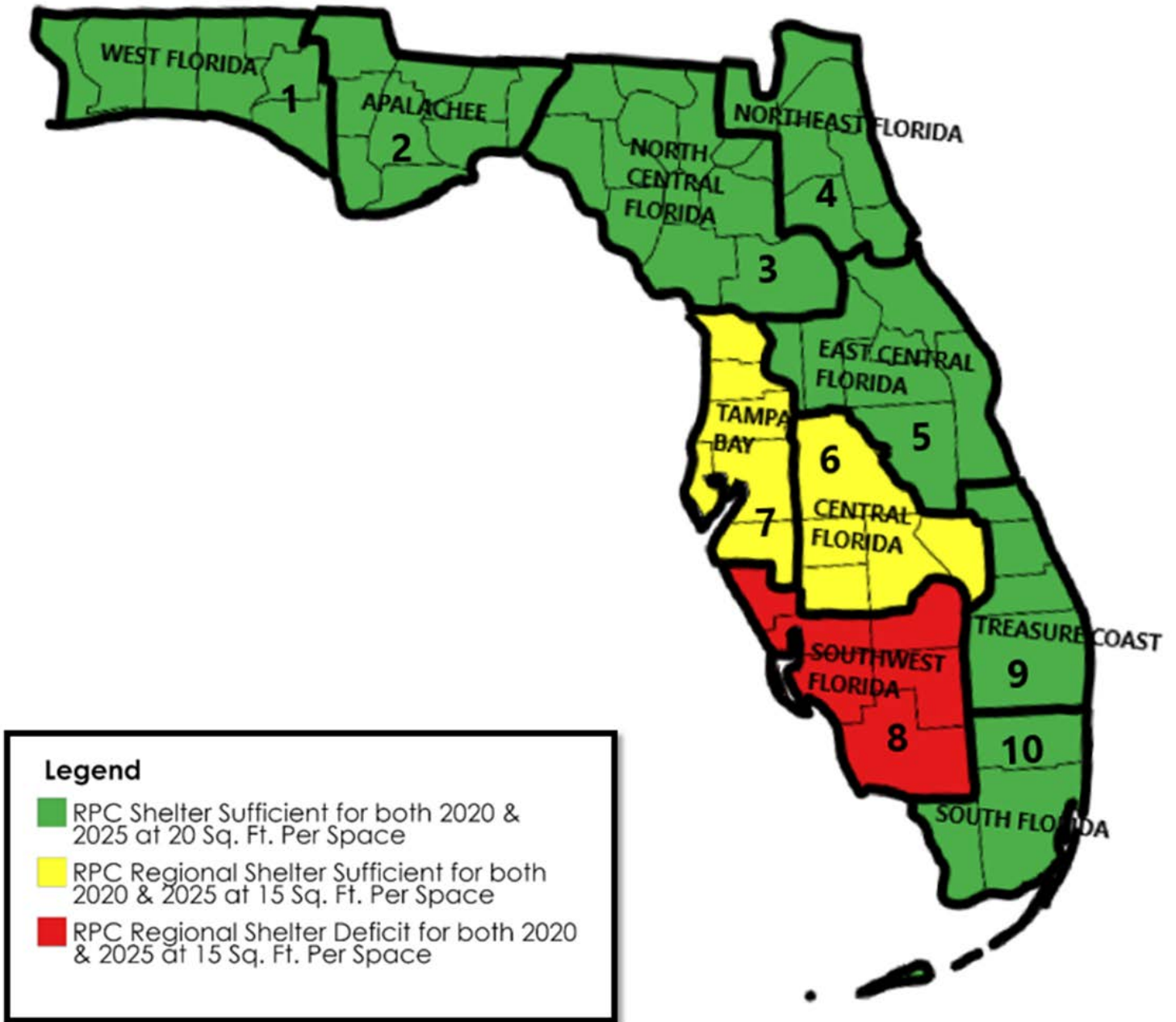
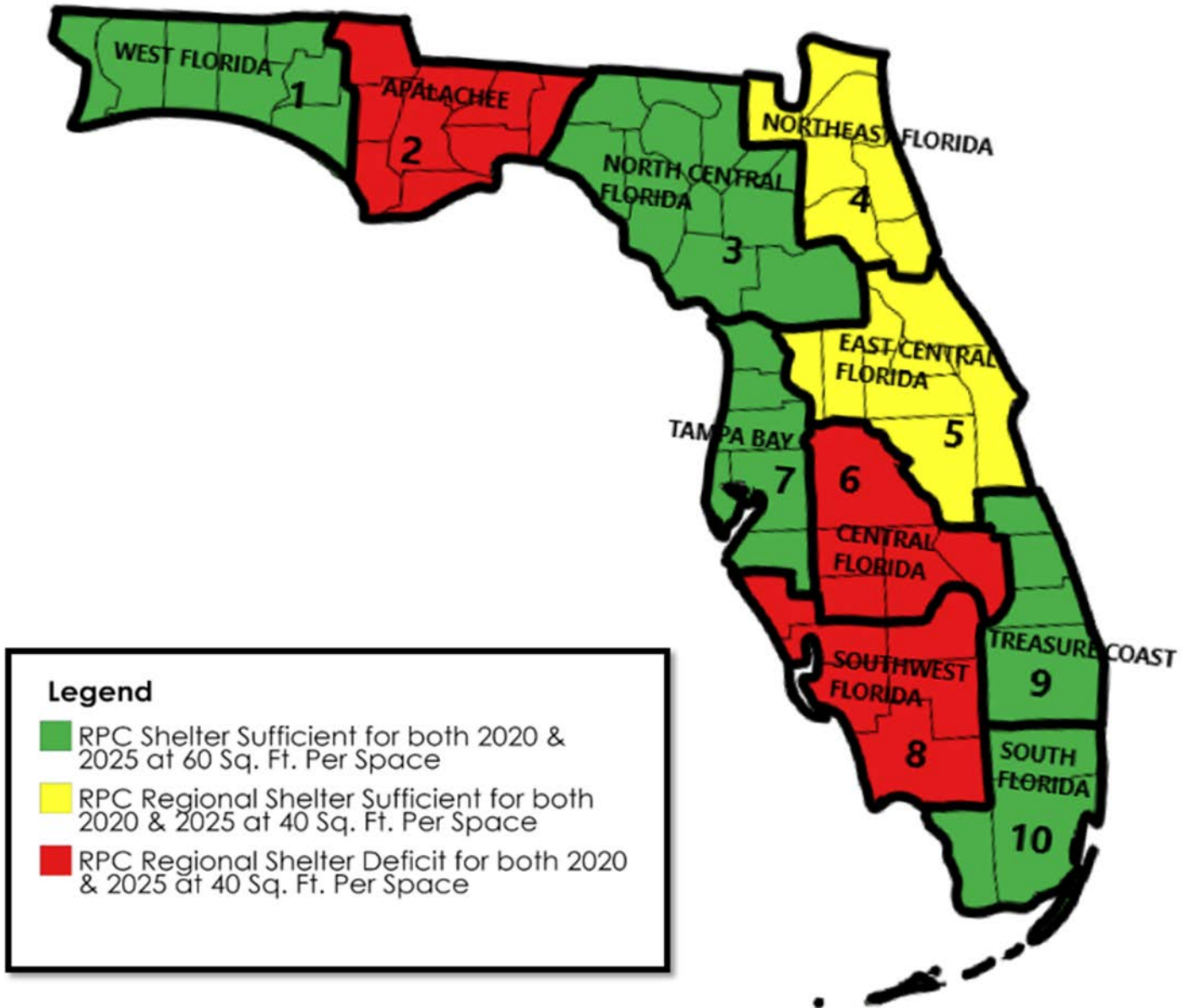


Figure 2-2. Regional Hurricane Evacuation Shelter Space Deficit / Sufficient Status of Special Needs Shelters



2.3 Exemption Process

In accordance with section 1013.372, F.S. and section 453.25, *Florida Building Code--Building*, the following procedure is recommended by the Division when requesting exemptions from the public shelter design criteria/EHPA requirement:

1. The board must notify the local emergency management agency of all educational facility construction projects that meet the definition of new construction.
2. The board must evaluate each new educational facility construction project to determine if a statutory or code specified exemption to the criteria is applicable.
3. If an exemption is not requested, the board must consult with the local emergency management agency to identify those areas of the new facilities that will maximize public shelter capacity, and meet the needs of both the educational and emergency management purpose.
4. If the board requests an exemption, the request must be prepared and submitted in writing to either the local emergency management agency or the Division. The request must identify the specific statutory or code factor(s) to be considered for the exemption, and provide appropriate supporting documentation.
5. If the local emergency management agency or the Division concurs with the exemption request, a written response stating the concurrence will exempt the new educational facility from the criteria.
6. If the local emergency management agency or the Division does not concur in writing with the exemption request, then the board must comply with the criteria.

2.4 Estimate of School District Compliance with EHPA Requirements (2017-2018)

In 2001, staff from the Auditor General's Office performed a hurricane shelter and grant management operational audit of the Department of Community Affairs. See Auditor General Report No. 02-055, dated October, 2001. In Finding No. 2 of the report, the Auditor General found that a significant number of new educational facilities, constructed by district school boards and community colleges, had not complied with the public shelter design criteria, and had not received an exemption (written) by local emergency management agencies or the Division. Given the projected deficits of public hurricane shelter space in this state, the Auditor General indicated that steps must be taken to remedy the situation.

The Auditor General recommended that the Division, in consultation with the State Legislature, Florida Department of Education and local emergency management officials, continue its efforts to ensure compliance with the provisions of the law. Subsequently, the Department of Education distributed memorandum number DPBM No. 02-42 (from Wayne V.

Pierson, dated October 31, 2001) that reiterated the necessity for compliance with the statute.

Since distribution of the Auditor General's report and the Department of Education's memorandum in 2001, the Division has taken additional steps to encourage compliance with the EHPA criteria through the emergency management community. In 2003, with the assistance of the Department of Education, the Division compiled a list of new school facilities from the Florida Inventory of School Houses (FISH) with construction years between 2000 and 2003. Unless exempted, these school facilities were lawfully required to incorporate the EHPA criteria. The lists were forwarded to local emergency managers to assist them in determining local compliance, as well as assist in identifying additional unreported shelter capacity.

The Division also annually requests hurricane shelter capacity data from local emergency management agencies that is sorted to differentiate new school EHPA's, retrofit, and "as-is" (i.e., ARC HESSS hurricane shelter facilities that are not classified as a retrofit or EHPA) shelter space. This data is used to monitor progress toward eliminating regional, county-level and statewide hurricane shelter space deficits. The data also provides a means of tracking EHPA productivity on an annual basis.

The Division substantially revised the 2004 Plan to incorporate guidance to assist local school boards and emergency managers with implementing the criteria. The Division and Department of Education also participated in presentations and workshops at conferences that included the topic of EHPA construction requirements, code compliance and implementation strategies. The conferences were attended by emergency managers and their shelter program partners, school board officials, code enforcement officials, architects and engineers (e.g., National Hurricane Conference, Governor's Hurricane Conference, Florida Emergency Preparedness Association Meetings, etc.)

From 2000 through 2009 the Division observed similar results to those of Auditor General Staff in 2000. Therefore, the 2004 through 2010 Plans reported a cumulative average of about 65 percent compliance. However, from 2010 – 2016 compliance with the law improved to about 80 percent.

In preparation for the 2020 Plan, the Division again collaborated with the Department of Education to compile a list of new EHPA school buildings from the FISH data. The 2020 Plan list of new buildings was limited to those constructed in 2017-2018 with at least 4,000 net square feet. The Department of Education reported a finding of 100 percent compliance in the regions where the requirement applies and new facilities were being built. Universities and community or state colleges were not included primarily due to the fact that FISH data is limited to K-12. Universities and colleges only account for about two (2) percent of recognized hurricane evacuation shelter space.

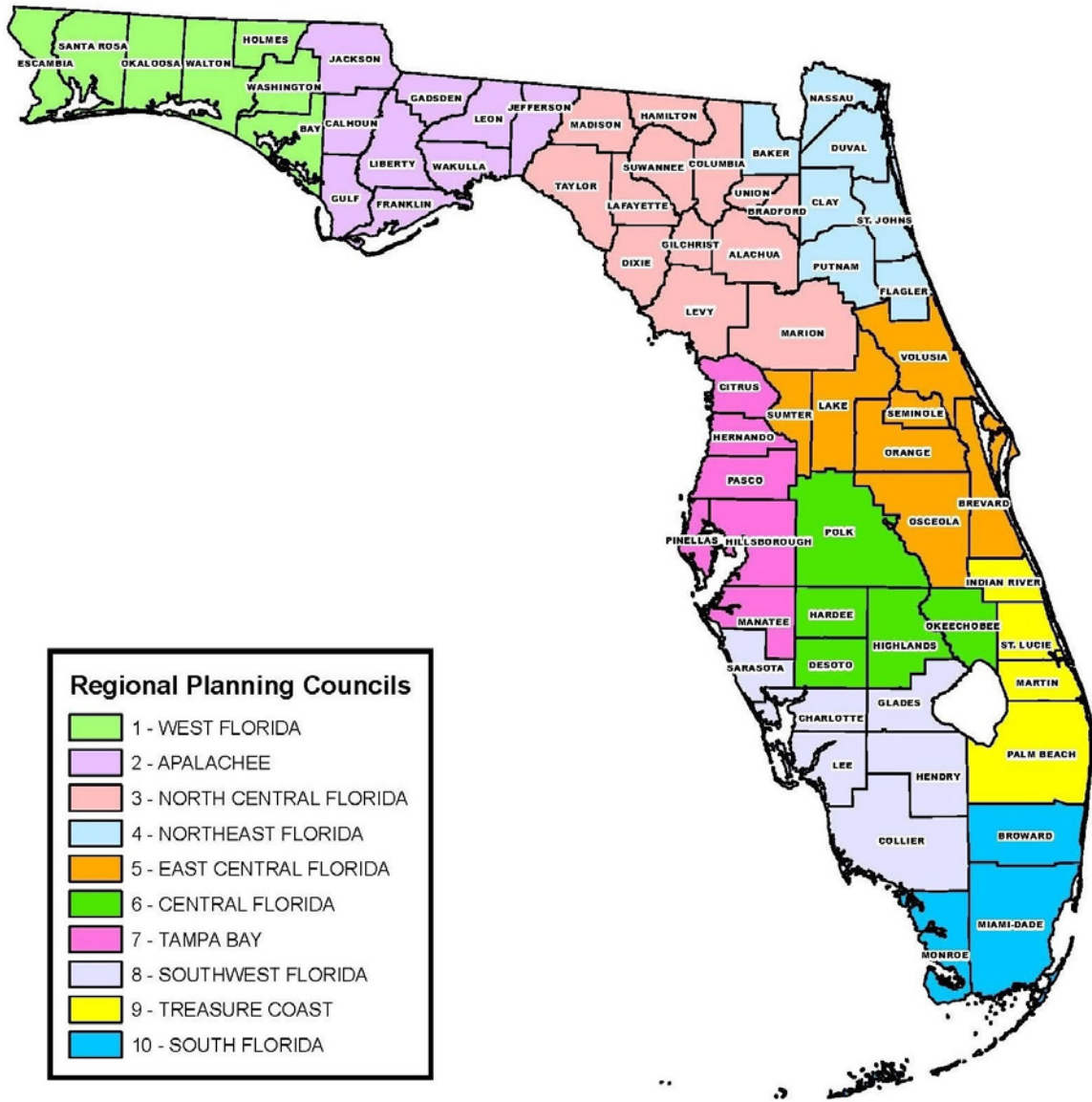
The Division will continue to coordinate with the Department of Education and local emergency managers to monitor compliance.

3.0 REGIONAL HURRICANE EVACUATION SHELTER REQUIREMENTS

The Florida Statewide Regional Evacuation Studies (SRES) were updated in 2015 and some of the peninsula studies were updated in 2017 due to new storm information from the National Hurricane Center. Data from the SRES, University of Florida Bureau and Economic and Business Research, and coordination with county emergency management agencies was utilized for estimating the projections in the 2020 SESP. The overall population projected in the 2020 SESP is 20,481,201. County emergency management provided input on their Shelter Demand Projections. County emergency management are seeking similar trends for planning purposes but they have the advantage of being more familiar with local issues in their jurisdiction. Counties which provided input are marked with an asterisk (*) in Appendix F.

The SRES regions are RPC regions. The RPC regions and their respective counties are shown in Figure 3-1 for illustration purposes.

Figure 3-1. Regional Planning Councils of Florida



3.1 **Methodology for Calculating Regional and County Hurricane Evacuation Shelter Status**

Location and Square Footage of Existing Shelters. The location and square footage of existing shelters can be found in Appendix A, which provides a detailed inventory of hurricane evacuation shelter locations and capacities within each region and county. The tables in Appendix A use the term “risk” shelters. Risk shelters include those shelter spaces recognized by the Division as meeting ARC HESSS hurricane safety guidelines and identified as appropriate for use during a hurricane impact. The term “risk shelter” is further defined in “Evacuation Shelter,” Appendix D.

Location and Square Footage of Needed Shelters. Region/County estimates for Shelter Capacity, Shelter Demands, and Shelter Deficits/Sufficiency are provided in Table 3-1 and are based on maximum evacuation worst case scenario. Results contained in Table 3-1 for 2020 and 2025 are displayed in number of spaces. Region/County square feet estimates for 2020 and 2025, using the same maximum evacuation worst case scenario, are provided in Table 3-2.

Shelter Demand Sources/Results by County. The 2020 through 2025 county shelter demand estimates for vulnerable populations are provided for maximum evacuation scenario. Vulnerable populations are defined as populations located in storm surge vulnerable areas (coastal and inland lake or river), rainfall flood prone areas and those living in mobile or manufactured housing. Source data for these estimates, including demographics, estimated percent vulnerable populations, estimated percent of vulnerable populations expected to seek public shelter, and other sources are shown in Appendix F.

The 2020 through 2025 population estimates utilized information from the SRES and University of Florida’s Bureau of Economic and Business Research (BEBR) coordination with County Emergency Managements. The Statewide Regional Evacuation Studies used the following guiding principles for the demographic analysis:

1. The best available data should be used for creating housing unit counts and population estimates, housing unit and population projections, and demographic profiles.
2. All regional studies use the April 1, 2012 BEBR of baseline for housing unit and population estimates.

Determining County Shelter Capacities. County shelter capacity data for all 67 counties were updated by local emergency management agencies through 2019. Since 1995, Florida has been implementing ARC HESSS hurricane evacuation shelter criteria and Florida’s *Model Hurricane Evacuation Shelter Selection Guidelines*. Therefore, based upon subsequent results of regional and county hurricane evacuation shelter surveys, local emergency management agencies were requested to provide shelter inventory capacities based on those facilities that met the required ARC HESSS standards, and separately those facilities that did not.

Those facilities that have not been surveyed, and therefore have not been documented to meet the above standards, were designated as facilities not meeting the ARC HESSS standards. The Division has standardized a consistent methodology of calculating hurricane evacuation shelter capacities across the state for the purpose of this Plan. For each shelter, a net square footage for the building was derived from the Florida Department of Education’s Florida Inventory of School Houses (FISH) database, including only those room types listed in Appendix E, Table E-2 of this Plan. Then, each room’s square footage was multiplied by a usability factor based on room type.

This generated a “dormitory” or square footage area that is usable as clear shelter space. This figure was then divided by 20 square feet per person for GP risk shelters and 60 square feet per client for SpNS risk shelters. These are the square footages and capacities used to calculate the hurricane evacuation shelter space deficit reduction in this Plan.

Appendix E describes in detail the Hurricane Evacuation Shelter Space calculation methods used in this Plan.

The Division recognizes that many counties have local preferences and practices that may further limit usage of buildings. For example, one county may choose to utilize only hallways, gyms or cafeteria dining or multipurpose areas, even though the rest of the building (i.e., classrooms) also meets ARC HESSS guidelines. In some cases, the limiting factor is the number of available staff, e.g., they can staff for only 500 people in a given location, even though they have space for many more. Also the local shelter capacity at a specific building may exceed local need. In recognition of these and other variances, the Division has included a column titled “Local Planned Usage” in the individual county tables in Appendix A. However, the capacities calculated per the method in Appendix E, still exist and could, in an emergency, be utilized and therefore are counted toward elimination of the regional and county hurricane evacuation shelter space deficit.

Determining County Shelter Demand. The hurricane evacuation shelter demand percentage for each county reflects the percentage of a county’s vulnerable population that is projected to seek public shelter. These percentages are based on the conclusions of the behavioral analyses conducted for each of the regional evacuation studies. The analyses utilize survey and statistical methodologies to estimate behavioral responses to various hurricane scenarios. It is important to note that results obtained by a survey do not always correlate to actual behavior. What people say they will do during a “blue sky” survey often differs from actual behavior, which is influenced by a number of factors. Strength of storm, time since most recent significant disaster, and previous experience (or lack of) with tropical weather are just a few factors that influence a person’s decision to evacuate or seek shelter. Hence, shelter demand may fluctuate over time. All estimates are based on a worst case storm scenario and optimal compliance with local evacuation orders.

Most of the behavioral analyses in the state have been prepared on a regional basis by Hazards Management Group (HMG) and are therefore a consistent benchmark relative to the survey methodologies and statistical applications. The public shelter use percentages in the behavioral section of the regional hurricane evacuation study are combined with local income characteristics in the hurricane risk area (two important variables in determining public shelter use) to calculate shelter demand numbers.

For this Plan, these data served as the basis for estimating the shelter demand for coastal and inland counties between 2020 and 2025. The same methodology for projecting the vulnerable population during this period was used to calculate the estimated shelter demand figures for those years. The Shelter Demand for the Persons with Special Needs (PSN) also utilizes information from the SRES in conjunction with a staffing study conducted by the Department of Health for special needs shelter clients and historical data from hurricane seasons 2016 – 2018. County emergency management offices were consulted to confirm any adjustments made to demand numbers.

3.2 Location and Square Footage of Existing and Needed Shelters

Tables 3-1 and 3-2 provide information regarding location and shelter occupant capacity of both existing and needed hurricane evacuation shelters (i.e., risk shelters) for each of the 67 Florida counties. The tables also show which regions of the state have a deficit of hurricane evacuation shelter space.

3.3 County Hurricane Evacuation Shelter Status

Though the EHPA codes are only required by statute in regions with deficits of hurricane evacuation shelter space, individual counties within such regions do continue to have deficits. All evacuations are managed locally, and state and county emergency managers and their partners need to continue to build shelter capacity for individual counties. Figure 3-2 provides deficit/sufficient status for GP hurricane evacuation shelters for individual counties, and Figure 3-3 provides deficit/sufficient status for SpNS hurricane evacuation shelters.

The color codes are keyed to individual county sheltering capability. For Figure 3-2, the green color code for GP shelters represents sufficient capacity to provide at least 20 sq.ft. of net usable floor area per demand space, which is the minimum floor space required by the hurricane provisions of both EHPA code provisions and the ICC 500 standard. The yellow color code represents sufficient capacity to provide 15 sq.ft. net usable floor area per demand space, which is the less-than-preferred short-term minimum floor space established as part of the ARC HESSS least-risk decision making process. The red color code indicates insufficient floor space for the ARC short-term minimum recommendation.

For Figure 3-3, the green color code for SpNS represents sufficient capacity to provide at least 60 sq.ft. of net usable floor area per demand client. This is the minimum floor space recommended by the Division, Department of Health and partner agencies for SpNS. The yellow color code represents sufficient capacity to provide 40 sq.ft. of net usable floor area per demand client, which is the less-than-preferred short-term minimum used in historical plans. The red color code indicates insufficient floor space for the historical minimum recommendation.

State and local emergency managers and other public officials prefer that persons ordered to evacuate for a hurricane stay within their home county if possible, region if necessary, and not evacuate long distances. Counties with deficits are still in need of additional hurricane evacuation shelter space.

Figure 3-2. County Hurricane Evacuation Shelter Space Deficit / Sufficient Status of General Population Shelters

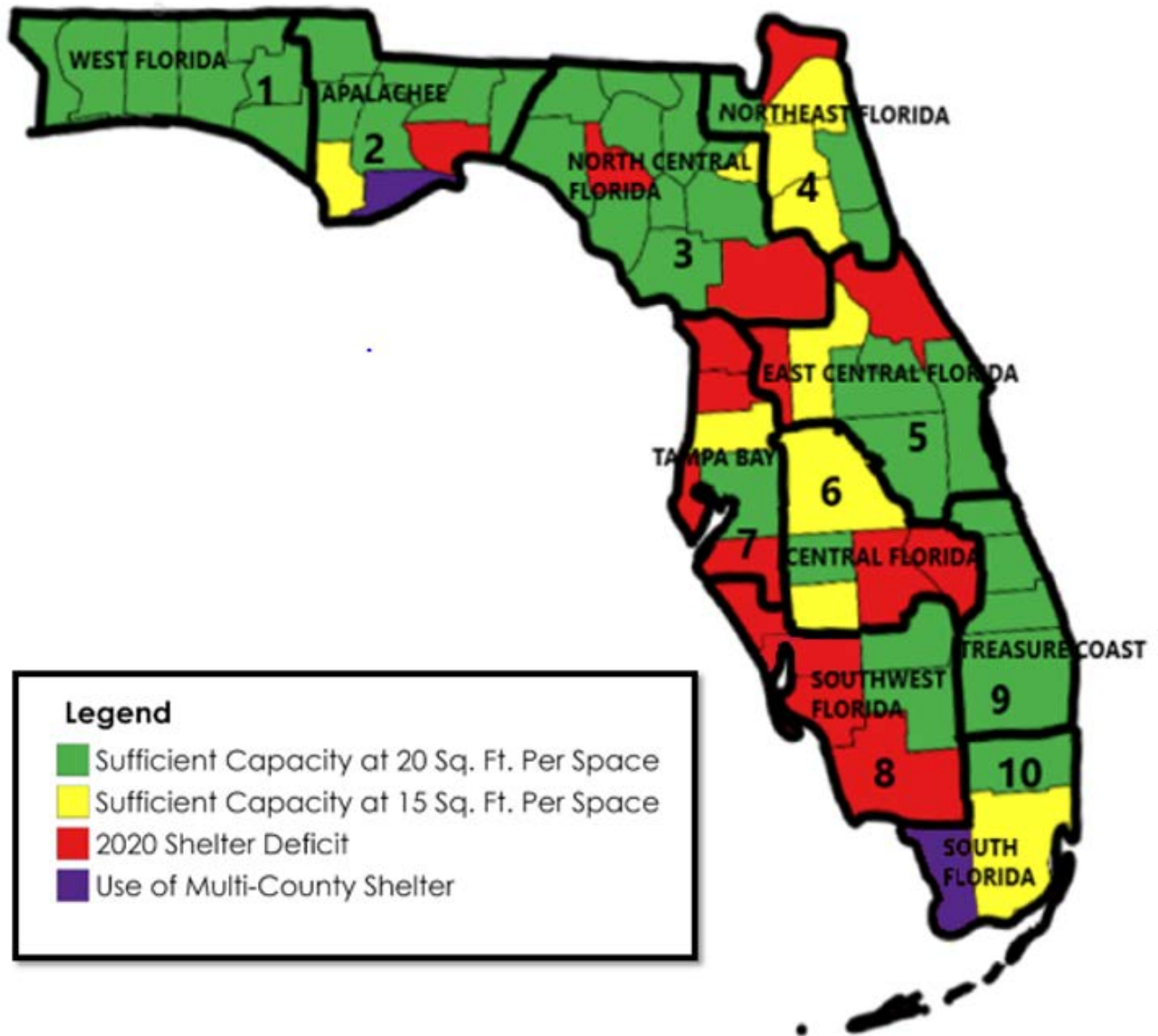
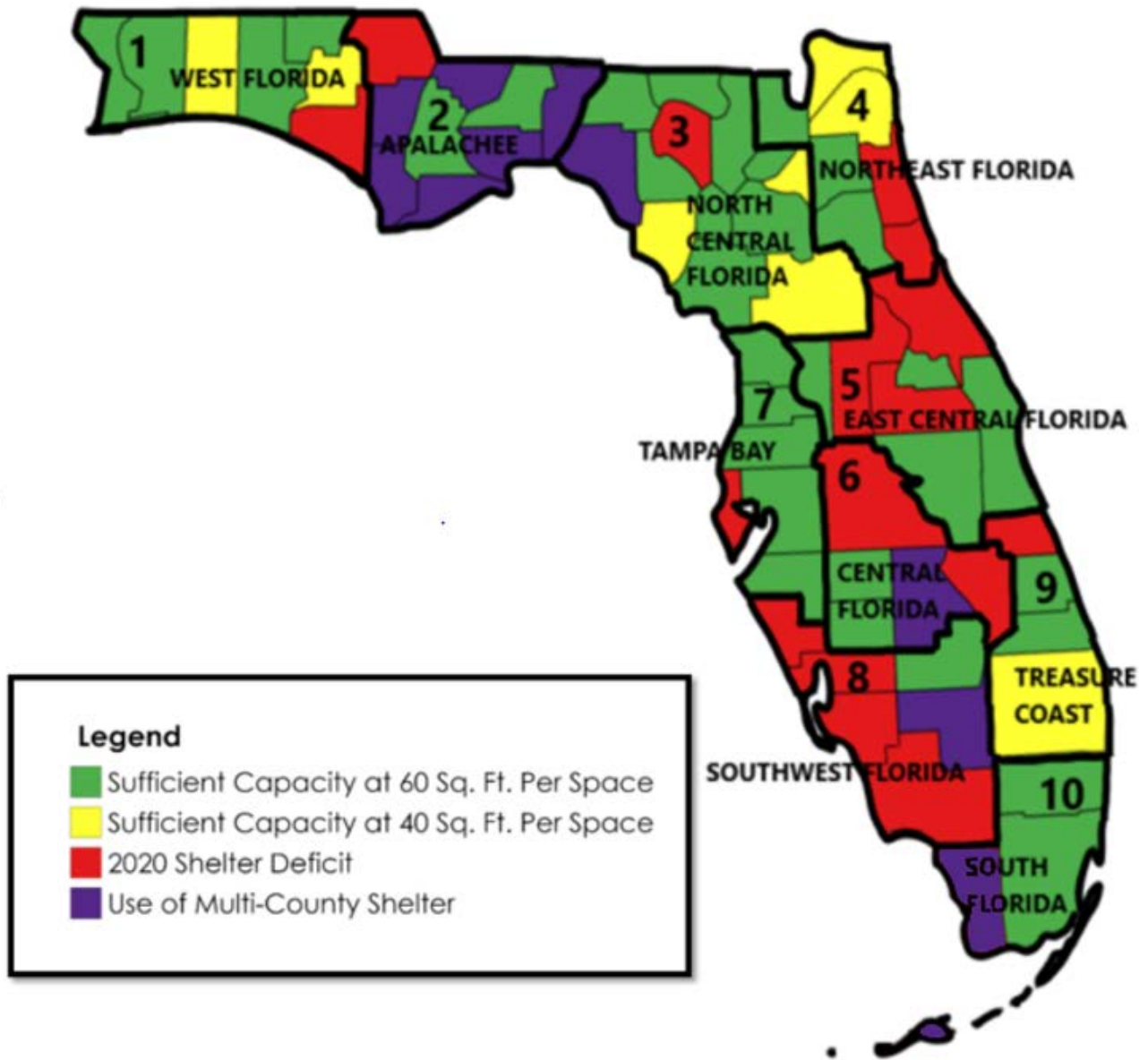


Figure 3-3. County Hurricane Evacuation Shelter Space Deficit / Sufficient Status of Special Needs Shelters



3.4 Pet-Friendly Shelter Availability

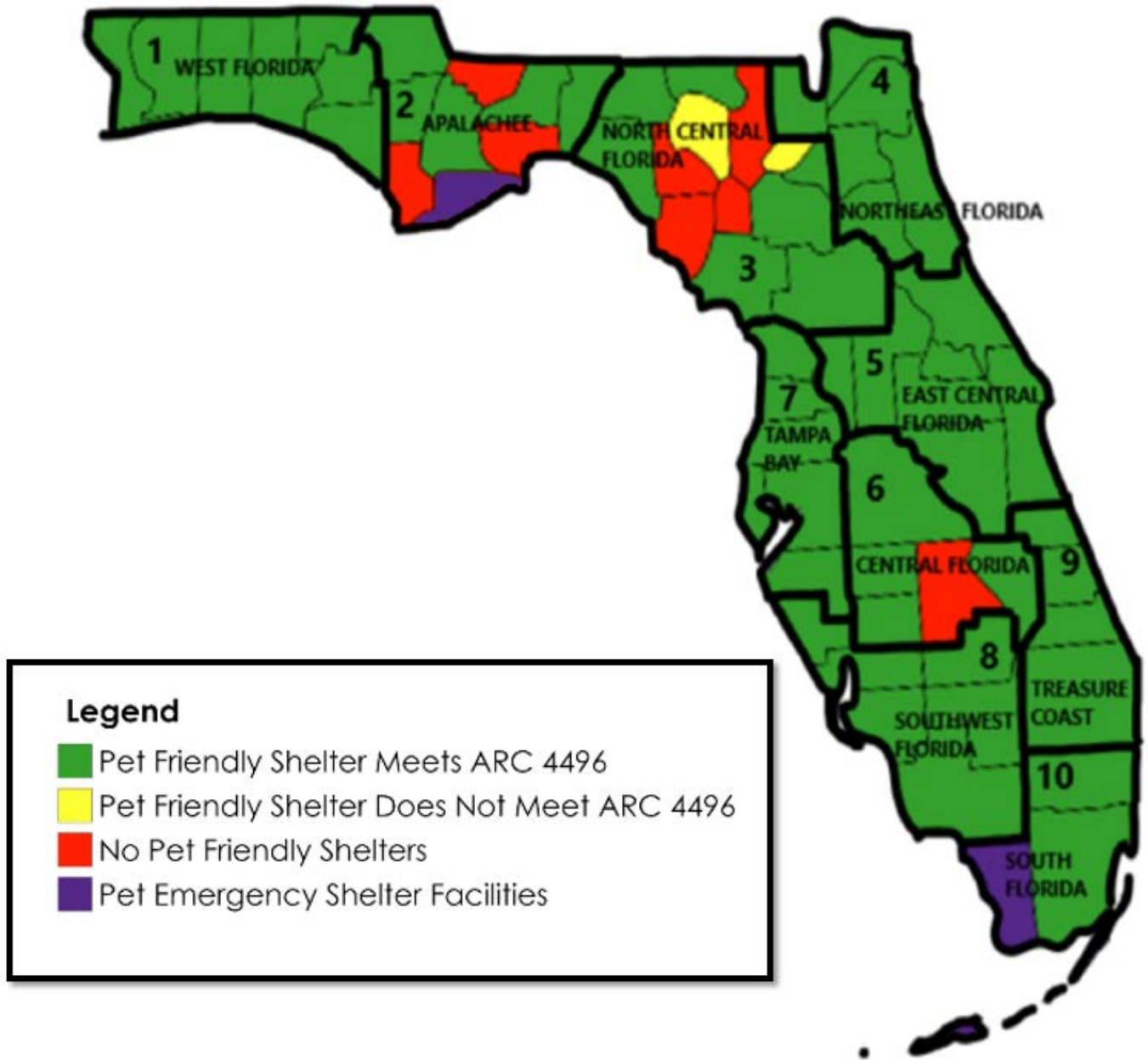
A concern noted during past hurricanes is the need to provide PFS for individuals and their household pets and service animals. Pursuant to section 252.385(2)(b), Fla. Stat., this Plan includes information on the availability of PFS that accept household pets.

The Pets Evacuation and Transportation Standards Act of 2006 (PETS Act) requires State and local emergency preparedness operational plans address the needs of individuals with household pets and service animals prior to, during, and following a major disaster or emergency. In order for State and local governments to qualify for federal disaster funding from the Federal Emergency Management Agency, they must comply with the PETS Act requirements in their disaster preparedness plans.

Statewide, 55 counties provide at least one hurricane evacuation PFS that meets minimum hurricane safety criteria (i.e., HESSS). The PFS have a total human occupant capacity of 79,841 spaces. The PFS are acknowledged in a separate column in Appendix A: “List of Hurricane Evacuation Shelters by County, Location and Capacity.” Each PFS facility is marked “Yes” in the column. Two (2) counties indicate they have designated hurricane evacuation PFS, but the shelters do not meet minimum hurricane safety criteria: Bradford and Suwannee. There are eight (8) counties without designated PFS: Columbia, Gadsden, Gilchrist, Gulf, Highlands, Lafayette, Levy and Wakulla. Two (2) counties rely on a Pet Emergency Shelter Facility: Franklin and Monroe.

For clarification, “Pet-Friendly Shelter” and “Pet-friendly Evacuation Shelter” are defined as public evacuation shelters that accommodate humans and household pets in nearby facilities or in different areas of the same facility. Normally this includes setting aside separate areas within the public shelter or adjacent facilities with cages to control pets; i.e., collocated with but separated from the sheltering public. A few counties opt to cohabit pets with their owners who can then care for their own animals. Those shelters that are only for pets (not accompanied by owners) are classified as “Pet Emergency Shelter Facilities” and not included as PFS. There are two (2) counties with Pet Emergency Shelter Facilities. Figure 3-4 provides a summary of the counties with designated PFS.

Figure 3-4. Florida Counties with Designated Pet-Friendly Shelters



| Table 3-1 (1) -- Hurricane Evacuation Shelter Location, Demand and Capacity of General Population and Special Needs Shelters | | | | | | | | | | | |
|--|--------------|--|---------------------------------------|--------------------------------------|--|--|--|--|---------------------------------------|---|---|
| | | General Population Shelter Demand/Capacity | | | | | Special Needs Shelter Demand/Capacity | | | | |
| County | RPC Region # | 2020 Maximum Shelter Demand In Spaces | 2025 Maximum Shelter Demand In Spaces | 2020 Risk Shelter Capacity In Spaces | 2020 Shelter Deficit / Sufficiency in Spaces | 2025 Shelter Deficit / Sufficiency in Spaces | 2020 Maximum Shelter Demand In Clients | 2025 Maximum Shelter Demand In Clients | 2020 Risk Shelter Capacity In Clients | 2020 Shelter Deficit / Sufficiency in Clients | 2025 Shelter Deficit / Sufficiency in Clients |
| Bay | 1 | 6,443 | 6,533 | 10,853 | 4,410 | 4,320 | 1,712 | 1,736 | 329 | (1,383) | (1,407) |
| Escambia | 1 | 10,680 | 10,830 | 26,863 | 16,183 | 16,033 | 500 | 507 | 1,160 | 660 | 653 |
| Holmes | 1 | 991 | 1,005 | 3,096 | 2,105 | 2,091 | 121 | 123 | 544 | 423 | 421 |
| Okaloosa | 1 | 5,927 | 6,010 | 10,040 | 4,113 | 4,030 | 100 | 101 | 82 | (18) | (19) |
| Santa Rosa | 1 | 5,875 | 5,957 | 12,282 | 6,407 | 6,325 | 150 | 152 | 1,069 | 919 | 917 |
| Walton | 1 | 1,807 | 1,832 | 9,618 | 7,811 | 7,786 | 150 | 152 | 160 | 10 | 8 |
| Washington | 1 | 1,530 | 1,551 | 6,201 | 4,671 | 4,650 | 166 | 168 | 146 | (20) | (22) |
| Region 1 Subtotals | | 33,253 | 33,718 | 78,953 | 45,700 | 45,235 | 2,899 | 2,939 | 3,490 | 591 | 551 |
| Calhoun | 2 | 1,019 | 1,032 | 3,377 | 2,358 | 2,345 | 91 | 92 | 0 | (91) | (92) |
| Franklin | 2 | 319 | 325 | 0 | (319) | (325) | 214 | 218 | 0 | (214) | (218) |
| Gadsden | 2 | 3,272 | 3,360 | 5,855 | 2,583 | 2,495 | 632 | 649 | 0 | (632) | (649) |
| Gulf | 2 | 532 | 542 | 418 | (114) | (124) | 15 | 15 | 0 | (15) | (15) |
| Jackson | 2 | 1,757 | 1,769 | 3,861 | 2,104 | 2,092 | 143 | 144 | 33 | (110) | (111) |
| Jefferson | 2 | 664 | 687 | 689 | 25 | 2 | 160 | 166 | 0 | (160) | (166) |
| Leon | 2 | 3,987 | 3,994 | 20,540 | 16,553 | 16,546 | 600 | 612 | 707 | 107 | 95 |
| Liberty | 2 | 467 | 495 | 1,620 | 1,153 | 1,125 | 65 | 69 | 89 | 24 | 20 |
| Wakulla | 2 | 844 | 886 | 423 | (421) | (463) | 100 | 105 | 0 | (100) | (105) |
| Region 2 Subtotals | | 12,861 | 13,090 | 36,783 | 23,922 | 23,693 | 2,020 | 2,070 | 829 | (1,191) | (1,241) |
| Alachua | 3 | 11,864 | 11,923 | 13,603 | 1,739 | 1,680 | 600 | 603 | 641 | 41 | 38 |
| Bradford | 3 | 1,287 | 1,304 | 1,141 | (146) | (163) | 167 | 169 | 162 | (5) | (7) |
| Columbia | 3 | 4,661 | 4,716 | 4,790 | 129 | 74 | 50 | 51 | 224 | 174 | 173 |
| Dixie | 3 | 1,832 | 1,850 | 4,081 | 2,249 | 2,231 | 142 | 143 | 137 | (5) | (6) |
| Gilchrist | 3 | 1,123 | 1,131 | 2,979 | 1,856 | 1,848 | 53 | 53 | 71 | 18 | 18 |
| Hamilton | 3 | 1,038 | 1,048 | 1,855 | 817 | 807 | 76 | 77 | 76 | 0 | (1) |
| Lafayette | 3 | 609 | 611 | 111 | (498) | (500) | 13 | 13 | 448 | 435 | 435 |
| Levy | 3 | 4,184 | 4,203 | 4,866 | 682 | 663 | 19 | 19 | 126 | 107 | 107 |
| Madison | 3 | 1,259 | 1,268 | 3,665 | 2,406 | 2,397 | 11 | 11 | 28 | 17 | 17 |
| Marion | 3 | 18,166 | 18,257 | 11,694 | (6,472) | (6,563) | 1,000 | 1,005 | 824 | (176) | (181) |
| Suwannee | 3 | 3,872 | 3,885 | 4,807 | 935 | 922 | 92 | 92 | 47 | (45) | (45) |
| Taylor | 3 | 1,713 | 1,721 | 6,654 | 4,941 | 4,933 | 63 | 63 | 0 | (63) | (63) |
| Union | 3 | 708 | 713 | 1,605 | 897 | 892 | 43 | 43 | 131 | 88 | 88 |
| Region 3 Subtotals | | 52,316 | 52,630 | 61,851 | 9,535 | 9,221 | 2,329 | 2,342 | 2,915 | 586 | 573 |

| Table 3-1 (2) -- Hurricane Evacuation Shelter Location, Demand and Capacity of General Population and Special Needs Shelters | | | | | | | | | | | |
|--|--------------|--|---------------------------------------|--------------------------------------|--|--|--|--|---------------------------------------|---|---|
| | | General Population Shelter Demand/Capacity | | | | | Special Needs Shelter Demand/Capacity | | | | |
| County | RPC Region # | 2020 Maximum Shelter Demand In Spaces | 2025 Maximum Shelter Demand In Spaces | 2020 Risk Shelter Capacity In Spaces | 2020 Shelter Deficit / Sufficiency in Spaces | 2025 Shelter Deficit / Sufficiency in Spaces | 2020 Maximum Shelter Demand In Clients | 2025 Maximum Shelter Demand In Clients | 2020 Risk Shelter Capacity In Clients | 2020 Shelter Deficit / Sufficiency in Clients | 2025 Shelter Deficit / Sufficiency in Clients |
| Baker | 4 | 2,618 | 2,631 | 3,312 | 694 | 681 | 79 | 79 | 79 | 0 | 0 |
| Clay | 4 | 11,281 | 11,326 | 10,213 | (1,068) | (1,113) | 250 | 251 | 369 | 119 | 118 |
| Duval | 4 | 40,802 | 41,088 | 33,332 | (7,470) | (7,756) | 3,200 | 3,222 | 2,921 | (279) | (301) |
| Flagler | 4 | 7,970 | 8,368 | 14,046 | 6,076 | 5,678 | 1,120 | 1,176 | 731 | (389) | (445) |
| Nassau | 4 | 5,318 | 5,334 | 3,589 | (1,729) | (1,745) | 208 | 209 | 152 | (56) | (57) |
| Putnam | 4 | 4,748 | 4,748 | 3,796 | (952) | (952) | 100 | 100 | 111 | 11 | 11 |
| St Johns | 4 | 12,910 | 12,949 | 27,946 | 15,036 | 14,997 | 597 | 599 | 451 | (146) | (148) |
| Region 4 Subtotals | | 85,647 | 86,444 | 96,234 | 10,587 | 9,790 | 5,554 | 5,636 | 4,814 | (740) | (822) |
| Brevard | 5 | 31,469 | 31,563 | 50,197 | 18,728 | 18,634 | 2,090 | 2,096 | 2,811 | 721 | 715 |
| Lake | 5 | 24,960 | 25,334 | 24,647 | (313) | (687) | 829 | 841 | 137 | (692) | (704) |
| Orange | 5 | 27,952 | 28,184 | 35,946 | 7,994 | 7,762 | 2,430 | 2,450 | 1,081 | (1,349) | (1,369) |
| Osceola | 5 | 10,151 | 10,202 | 37,009 | 26,858 | 26,807 | 660 | 663 | 932 | 272 | 269 |
| Seminole | 5 | 11,445 | 11,466 | 31,601 | 20,156 | 20,135 | 750 | 751 | 828 | 78 | 77 |
| Sumter | 5 | 9,786 | 9,818 | 2,017 | (7,769) | (7,801) | 100 | 100 | 103 | 3 | 3 |
| Volusia | 5 | 39,238 | 39,485 | 22,227 | (17,011) | (17,258) | 884 | 890 | 578 | (306) | (312) |
| Region 5 Subtotals | | 155,001 | 156,052 | 203,644 | 48,643 | 47,592 | 7,743 | 7,791 | 6,470 | (1,273) | (1,321) |
| Desoto | 6 | 3,159 | 3,244 | 2,530 | (629) | (714) | 120 | 123 | 344 | 224 | 221 |
| Hardee | 6 | 2,167 | 2,210 | 4,192 | 2,025 | 1,982 | 36 | 37 | 117 | 81 | 80 |
| Highlands | 6 | 11,553 | 11,634 | 7,618 | (3,935) | (4,016) | 285 | 287 | 0 | (285) | (287) |
| Okeechobee | 6 | 7,342 | 7,584 | 2,015 | (5,327) | (5,569) | 637 | 658 | 107 | (530) | (551) |
| Polk | 6 | 42,257 | 42,806 | 39,631 | (2,626) | (3,175) | 3,246 | 3,288 | 939 | (2,307) | (2,349) |
| Region 6 Subtotals | | 66,478 | 67,478 | 55,986 | (10,492) | (11,492) | 4,324 | 4,393 | 1,507 | (2,817) | (2,886) |

| Table 3-1 (3) -- Hurricane Evacuation Shelter Location, Demand and Capacity of General Population and Special Needs Shelters | | | | | | | | | | | |
|--|--------------|--|---------------------------------------|--------------------------------------|--|--|--|--|---------------------------------------|---|---|
| | | General Population Shelter Demand/Capacity | | | | | Special Needs Shelter Demand/Capacity | | | | |
| County | RPC Region # | 2020 Maximum Shelter Demand In Spaces | 2025 Maximum Shelter Demand In Spaces | 2020 Risk Shelter Capacity In Spaces | 2020 Shelter Deficit / Sufficiency in Spaces | 2025 Shelter Deficit / Sufficiency in Spaces | 2020 Maximum Shelter Demand In Clients | 2025 Maximum Shelter Demand In Clients | 2020 Risk Shelter Capacity In Clients | 2020 Shelter Deficit / Sufficiency in Clients | 2025 Shelter Deficit / Sufficiency in Clients |
| Citrus | 7 | 13,314 | 13,374 | 5,771 | (7,543) | (7,603) | 69 | 80 | 211 | 142 | 131 |
| Hernando | 7 | 11,565 | 11,609 | 3,875 | (7,690) | (7,734) | 262 | 262 | 362 | 100 | 100 |
| Hillsborough | 7 | 52,316 | 52,515 | 77,309 | 24,993 | 24,794 | 2,927 | 2,938 | 3,647 | 720 | 709 |
| Manatee | 7 | 24,200 | 25,981 | 15,808 | (8,392) | (10,173) | 600 | 700 | 1,182 | 582 | 482 |
| Pasco | 7 | 31,294 | 31,569 | 28,123 | (3,171) | (3,446) | 966 | 975 | 2,152 | 1,186 | 1,177 |
| Pinellas | 7 | 42,178 | 42,621 | 29,667 | (12,511) | (12,954) | 4,000 | 4,042 | 1,745 | (2,255) | (2,297) |
| Region 7 Subtotals | | 174,867 | 177,669 | 160,553 | (14,314) | (17,116) | 8,824 | 8,997 | 9,299 | 475 | 302 |
| Charlotte | 8 | 12,089 | 12,180 | 0 | (12,089) | (12,180) | 1,277 | 1,287 | 0 | (1,277) | (1,287) |
| Collier | 8 | 29,964 | 30,129 | 5,453 | (24,511) | (24,676) | 2,011 | 2,022 | 0 | (2,011) | (2,022) |
| Glades | 8 | 1,594 | 1,597 | 2,071 | 477 | 474 | 19 | 19 | 124 | 105 | 105 |
| Hendry | 8 | 3,285 | 3,312 | 4,065 | 780 | 753 | 204 | 206 | 0 | (204) | (206) |
| Lee | 9 | 71,410 | 71,681 | 13,958 | (57,452) | (57,723) | 3,285 | 3,297 | 1,305 | (1,980) | (1,992) |
| Sarasota | 8 | 29,826 | 30,088 | 14,830 | (14,996) | (15,258) | 1,900 | 1,917 | 799 | (1,101) | (1,118) |
| Region 8 Subtotals | | 148,168 | 148,987 | 40,377 | (107,791) | (108,610) | 8,696 | 8,748 | 2,228 | (6,468) | (6,520) |
| Indian River | 9 | 5,805 | 5,950 | 14,953 | 9,148 | 9,003 | 501 | 514 | 47 | (454) | (467) |
| Martin | 9 | 5,331 | 5,448 | 19,713 | 14,382 | 14,265 | 400 | 409 | 2,233 | 1,833 | 1,824 |
| Palm Beach | 9 | 29,754 | 30,111 | 81,600 | 51,846 | 51,489 | 1,260 | 1,275 | 858 | (402) | (417) |
| St. Lucie | 9 | 7,833 | 8,029 | 25,181 | 17,348 | 17,152 | 650 | 666 | 825 | 175 | 159 |
| Region 9 Subtotals | | 48,723 | 49,538 | 141,447 | 92,724 | 91,909 | 2,811 | 2,864 | 3,963 | 1,152 | 1,099 |
| Broward | 10 | 28,299 | 29,799 | 67,830 | 39,531 | 38,031 | 1,277 | 1,429 | 2,068 | 791 | 639 |
| Miami-Dade | 10 | 97,855 | 98,149 | 75,878 | (21,977) | (22,271) | 2,717 | 2,725 | 2,842 | 125 | 117 |
| Monroe | 10 | 2,590 | 2,593 | 511 | (2,079) | (2,082) | 461 | 462 | 91 | (370) | (371) |
| Region 10 Subtotals | | 128,744 | 130,541 | 144,219 | 15,475 | 13,678 | 4,455 | 4,616 | 5,001 | 546 | 385 |
| TOTAL | | 906,058 | 916,147 | 1,020,047 | 113,989 | 103,900 | 49,655 | 50,396 | 40,516 | (9,139) | (9,880) |

| Table 3-2 (1) -- Hurricane Evacuation Shelter Location, Demand and Capacity of General Population and Special Needs Shelters | | | | | | | | | | | |
|--|--------------|--|--|---|---|---|--|--|---|---|---|
| County | RPC Region # | General Population Shelter Demand/Capacity | | | | | Special Needs Shelter Demand/Capacity | | | | |
| | | 2020 Maximum Shelter Demand In Square Feet | 2025 Maximum Shelter Demand In Square Feet | 2020 Risk Shelter Capacity In Square Feet | 2020 Shelter Deficit / Sufficiency in Square Feet | 2025 Shelter Deficit / Sufficiency in Square Feet | 2020 Maximum Shelter Demand In Square Feet | 2025 Maximum Shelter Demand In Square Feet | 2020 Risk Shelter Capacity In Square Feet | 2020 Shelter Deficit / Sufficiency in Square Feet | 2025 Shelter Deficit / Sufficiency in Square Feet |
| Bay | 1 | 128,860 | 130,660 | 217,060 | 88,200 | 86,400 | 102,720 | 104,160 | 19,740 | (82,980) | (84,420) |
| Escambia | 1 | 213,600 | 216,600 | 537,260 | 323,660 | 320,660 | 30,000 | 30,420 | 69,600 | 39,600 | 39,180 |
| Holmes | 1 | 19,820 | 20,100 | 61,920 | 42,100 | 41,820 | 7,260 | 7,380 | 32,640 | 25,380 | 25,260 |
| Okealoosa | 1 | 118,540 | 120,200 | 200,800 | 82,260 | 80,600 | 6,000 | 6,060 | 4,920 | (1,080) | (1,140) |
| Santa Rosa | 1 | 117,500 | 119,140 | 245,640 | 128,140 | 126,500 | 9,000 | 9,120 | 64,140 | 55,140 | 55,020 |
| Walton | 1 | 36,140 | 36,640 | 192,360 | 156,220 | 155,720 | 9,000 | 9,120 | 9,600 | 600 | 480 |
| Washington | 1 | 30,600 | 31,020 | 124,020 | 93,420 | 93,000 | 9,960 | 10,080 | 8,760 | (1,200) | (1,320) |
| Region 1 Subtotals | | 665,060 | 674,360 | 1,579,060 | 914,000 | 904,700 | 173,940 | 176,340 | 209,400 | 35,460 | 33,060 |
| Calhoun | 2 | 20,380 | 20,640 | 67,540 | 47,160 | 46,900 | 5,460 | 5,520 | 0 | (5,460) | (5,520) |
| Franklin | 2 | 6,380 | 6,500 | 0 | (6,380) | (6,500) | 12,840 | 13,080 | 0 | (12,840) | (13,080) |
| Gadsden | 2 | 65,440 | 67,200 | 117,100 | 51,660 | 49,900 | 37,920 | 38,940 | 0 | (37,920) | (38,940) |
| Gulf | 2 | 10,640 | 10,840 | 8,360 | (2,280) | (2,480) | 900 | 900 | 0 | (900) | (900) |
| Jackson | 2 | 35,140 | 35,380 | 77,220 | 42,080 | 41,840 | 8,580 | 8,640 | 1,980 | (6,600) | (6,660) |
| Jefferson | 2 | 13,280 | 13,740 | 13,780 | 500 | 40 | 9,600 | 9,960 | 0 | (9,600) | (9,960) |
| Leon | 2 | 79,740 | 79,880 | 410,800 | 331,060 | 330,920 | 36,000 | 36,720 | 42,420 | 6,420 | 5,700 |
| Liberty | 2 | 9,340 | 9,900 | 32,400 | 23,060 | 22,500 | 3,900 | 4,140 | 5,340 | 1,440 | 1,200 |
| Wakulla | 2 | 16,880 | 17,720 | 8,460 | (8,420) | (9,260) | 6,000 | 6,300 | 0 | (6,000) | (6,300) |
| Region 2 Subtotals | | 257,220 | 261,800 | 735,660 | 478,440 | 473,860 | 121,200 | 124,200 | 49,740 | (71,460) | (74,460) |
| Alachua | 3 | 237,280 | 238,460 | 272,060 | 34,780 | 33,600 | 36,000 | 36,180 | 38,460 | 2,460 | 2,280 |
| Bradford | 3 | 25,740 | 26,080 | 22,820 | (2,920) | (3,260) | 10,020 | 10,140 | 9,720 | (300) | (420) |
| Columbia | 3 | 93,220 | 94,320 | 95,800 | 2,580 | 1,480 | 3,000 | 3,060 | 13,440 | 10,440 | 10,380 |
| Dixie | 3 | 36,640 | 37,000 | 81,620 | 44,980 | 44,620 | 8,520 | 8,580 | 8,220 | (300) | (360) |
| Gilchrist | 3 | 22,460 | 22,620 | 59,580 | 37,120 | 36,960 | 3,180 | 3,180 | 4,260 | 1,080 | 1,080 |
| Hamilton | 3 | 20,760 | 20,960 | 37,100 | 16,340 | 16,140 | 4,560 | 4,620 | 4,560 | 0 | (60) |
| Lafayette | 3 | 12,180 | 12,220 | 2,220 | (9,960) | (10,000) | 780 | 780 | 26,880 | 26,100 | 26,100 |
| Levy | 3 | 83,680 | 84,060 | 97,320 | 13,640 | 13,260 | 1,140 | 1,140 | 7,560 | 6,420 | 6,420 |
| Madison | 3 | 25,180 | 25,360 | 73,300 | 48,120 | 47,940 | 660 | 660 | 1,680 | 1,020 | 1,020 |
| Marion | 5 | 363,320 | 365,140 | 233,880 | (129,440) | (131,260) | 60,000 | 60,300 | 49,440 | (10,560) | (10,860) |
| Suwannee | 3 | 77,440 | 77,700 | 96,140 | 18,700 | 18,440 | 5,520 | 5,520 | 2,820 | (2,700) | (2,700) |
| Taylor | 3 | 34,260 | 34,420 | 133,080 | 98,820 | 98,660 | 3,780 | 3,780 | 0 | (3,780) | (3,780) |
| Union | 3 | 14,160 | 14,260 | 32,100 | 17,940 | 17,840 | 2,580 | 2,580 | 7,860 | 5,280 | 5,280 |
| Region 3 Subtotals | | 1,046,320 | 1,052,600 | 1,237,020 | 190,700 | 184,420 | 139,740 | 140,520 | 174,900 | 35,160 | 34,380 |

| Table 3-2 (2) -- Hurricane Evacuation Shelter Location, Demand and Capacity of General Population and Special Needs Shelters | | | | | | | | | | | |
|--|--------------|--|--|---|---|---|--|--|---|---|---|
| County | RPC Region # | General Population Shelter Demand/Capacity | | | | | Special Needs Shelter Demand/Capacity | | | | |
| | | 2020 Maximum Shelter Demand In Square Feet | 2025 Maximum Shelter Demand In Square Feet | 2020 Risk Shelter Capacity In Square Feet | 2020 Shelter Deficit / Sufficiency in Square Feet | 2025 Shelter Deficit / Sufficiency in Square Feet | 2020 Maximum Shelter Demand In Square Feet | 2025 Maximum Shelter Demand In Square Feet | 2020 Risk Shelter Capacity In Square Feet | 2020 Shelter Deficit / Sufficiency in Square Feet | 2025 Shelter Deficit / Sufficiency in Square Feet |
| Baker | 4 | 52,360 | 52,620 | 66,240 | 13,880 | 13,620 | 4,740 | 4,740 | 4,740 | 0 | 0 |
| Clay | 4 | 225,620 | 226,520 | 204,260 | (21,360) | (22,260) | 15,000 | 15,060 | 22,140 | 7,140 | 7,080 |
| Duval | 4 | 816,040 | 821,760 | 666,640 | (149,400) | (155,120) | 192,000 | 193,320 | 175,260 | (16,740) | (18,060) |
| Flagler | 4 | 159,400 | 167,360 | 280,920 | 121,520 | 113,560 | 67,200 | 70,560 | 43,860 | (23,340) | (26,700) |
| Nassau | 4 | 106,360 | 106,680 | 71,780 | (34,580) | (34,900) | 12,480 | 12,540 | 9,120 | (3,360) | (3,420) |
| Putnam | 4 | 94,960 | 94,960 | 75,920 | (19,040) | (19,040) | 6,000 | 6,000 | 6,660 | 660 | 660 |
| St Johns | 4 | 258,200 | 258,980 | 558,920 | 300,720 | 299,940 | 35,820 | 35,940 | 27,060 | (8,760) | (8,880) |
| Region 4 Subtotals | | 1,712,940 | 1,728,880 | 1,924,680 | 211,740 | 195,800 | 333,240 | 338,160 | 288,840 | (44,400) | (49,320) |
| Brevard | 5 | 629,380 | 631,260 | 1,003,940 | 374,560 | 372,680 | 125,400 | 125,760 | 168,660 | 43,260 | 42,900 |
| Lake | 5 | 499,200 | 506,680 | 492,940 | (6,260) | (13,740) | 49,740 | 50,460 | 8,220 | (41,520) | (42,240) |
| Orange | 5 | 559,040 | 563,680 | 718,920 | 159,880 | 155,240 | 145,800 | 147,000 | 64,860 | (80,940) | (82,140) |
| Osceola | 5 | 203,020 | 204,040 | 740,180 | 537,160 | 536,140 | 39,600 | 39,780 | 55,920 | 16,320 | 16,140 |
| Seminole | 5 | 228,900 | 229,320 | 632,020 | 403,120 | 402,700 | 45,000 | 45,060 | 49,680 | 4,680 | 4,620 |
| Sumter | 5 | 195,720 | 196,360 | 40,340 | (155,380) | (156,020) | 6,000 | 6,000 | 6,180 | 180 | 180 |
| Volusia | 5 | 784,760 | 789,700 | 444,540 | (340,220) | (345,160) | 53,040 | 53,400 | 34,680 | (18,360) | (18,720) |
| Region 5 Subtotals | | 3,100,020 | 3,121,040 | 4,072,880 | 972,860 | 951,840 | 464,580 | 467,460 | 388,200 | (76,380) | (79,260) |
| Desoto | 6 | 63,180 | 64,880 | 50,600 | (12,580) | (14,280) | 7,200 | 7,380 | 20,640 | 13,440 | 13,260 |
| Hardee | 6 | 43,340 | 44,200 | 83,840 | 40,500 | 39,640 | 2,160 | 2,220 | 7,020 | 4,860 | 4,800 |
| Highlands | 6 | 231,060 | 232,680 | 152,360 | (78,700) | (80,320) | 17,100 | 17,220 | 0 | (17,100) | (17,220) |
| Okeechobee | 6 | 146,840 | 151,680 | 40,300 | (106,540) | (111,380) | 38,220 | 39,480 | 6,420 | (31,800) | (33,060) |
| Polk | 6 | 845,140 | 856,120 | 792,620 | (52,520) | (63,500) | 194,760 | 197,280 | 56,340 | (138,420) | (140,940) |
| Region 6 Subtotals | | 1,329,560 | 1,349,560 | 1,119,720 | (209,840) | (229,840) | 259,440 | 263,580 | 90,420 | (169,020) | (173,160) |

| Table 3-2 (3) -- Hurricane Evacuation Shelter Location, Demand and Capacity of General Population and Special Needs Shelters | | | | | | | | | | | |
|--|--------------|--|--|---|---|---|--|--|---|---|---|
| County | RPC Region # | General Population Shelter Demand/Capacity | | | | | Special Needs Shelter Demand/Capacity | | | | |
| | | 2020 Maximum Shelter Demand In Square Feet | 2025 Maximum Shelter Demand In Square Feet | 2020 Risk Shelter Capacity In Square Feet | 2020 Shelter Deficit / Sufficiency in Square Feet | 2025 Shelter Deficit / Sufficiency in Square Feet | 2020 Maximum Shelter Demand In Square Feet | 2025 Maximum Shelter Demand In Square Feet | 2020 Risk Shelter Capacity In Square Feet | 2020 Shelter Deficit / Sufficiency in Square Feet | 2025 Shelter Deficit / Sufficiency in Square Feet |
| Citrus | 7 | 266,280 | 267,480 | 115,420 | (150,860) | (152,060) | 4,140 | 4,800 | 12,660 | 8,520 | 7,860 |
| Hernando | 7 | 231,300 | 232,180 | 77,500 | (153,800) | (154,680) | 15,720 | 15,720 | 21,720 | 6,000 | 6,000 |
| Hillsborough | 7 | 1,046,320 | 1,050,300 | 1,546,180 | 499,860 | 495,880 | 175,620 | 176,280 | 218,820 | 43,200 | 42,540 |
| Manatee | 7 | 484,000 | 519,620 | 316,160 | (167,840) | (203,460) | 36,000 | 42,000 | 70,920 | 34,920 | 28,920 |
| Pasco | 7 | 625,880 | 631,380 | 562,460 | (63,420) | (68,920) | 57,960 | 58,500 | 129,120 | 71,160 | 70,620 |
| Pinellas | 7 | 843,560 | 852,420 | 593,340 | (250,220) | (259,080) | 240,000 | 242,520 | 104,700 | (135,300) | (137,820) |
| Region 7 Subtotals | | 3,497,340 | 3,553,380 | 3,211,060 | (286,280) | (342,320) | 529,440 | 539,820 | 557,940 | 28,500 | 18,120 |
| Charlotte | 8 | 241,780 | 243,600 | 0 | (241,780) | (243,600) | 76,620 | 77,220 | 0 | (76,620) | (77,220) |
| Collier | 8 | 599,280 | 602,580 | 109,060 | (490,220) | (493,520) | 120,660 | 121,320 | 0 | (120,660) | (121,320) |
| Glades | 8 | 31,880 | 31,940 | 41,420 | 9,540 | 9,480 | 1,140 | 1,140 | 7,440 | 6,300 | 6,300 |
| Hendry | 8 | 65,700 | 66,240 | 81,300 | 15,600 | 15,060 | 12,240 | 12,360 | 0 | (12,240) | (12,360) |
| Lee | 8 | 1,428,200 | 1,433,620 | 279,160 | (1,149,040) | (1,154,460) | 197,100 | 197,820 | 78,300 | (118,800) | (119,520) |
| Sarasota | 8 | 596,520 | 601,760 | 296,600 | (299,920) | (305,160) | 114,000 | 115,020 | 47,940 | (66,060) | (67,080) |
| Region 8 Subtotals | | 2,963,360 | 2,979,740 | 807,540 | (2,155,820) | (2,172,200) | 521,760 | 524,880 | 133,680 | (388,080) | (391,200) |
| Indian River | 9 | 116,100 | 119,000 | 299,060 | 182,960 | 180,060 | 30,060 | 30,840 | 2,820 | (27,240) | (28,020) |
| Martin | 9 | 106,620 | 108,960 | 394,260 | 287,640 | 285,300 | 24,000 | 24,540 | 133,980 | 109,980 | 109,440 |
| Palm Beach | 9 | 595,080 | 602,220 | 1,632,000 | 1,036,920 | 1,029,780 | 75,600 | 76,500 | 51,480 | (24,120) | (25,020) |
| St. Lucie | 9 | 156,660 | 160,580 | 503,620 | 346,960 | 343,040 | 39,000 | 39,960 | 49,500 | 10,500 | 9,540 |
| Region 9 Subtotals | | 974,460 | 990,760 | 2,828,940 | 1,854,480 | 1,838,180 | 168,660 | 171,840 | 237,780 | 69,120 | 65,940 |
| Broward | 10 | 565,980 | 595,980 | 1,356,600 | 790,620 | 760,620 | 76,620 | 85,740 | 124,080 | 47,460 | 38,340 |
| Miami-Dade | 10 | 1,957,100 | 1,962,980 | 1,517,560 | (439,540) | (445,420) | 163,020 | 163,500 | 170,520 | 7,500 | 7,020 |
| Monroe | 10 | 51,800 | 51,860 | 10,220 | (41,580) | (41,640) | 27,660 | 27,720 | 5,460 | (22,200) | (22,260) |
| Region 10 Subtotals | | 2,574,880 | 2,610,820 | 2,884,380 | 309,500 | 273,560 | 267,300 | 276,960 | 300,060 | 32,760 | 23,100 |
| TOTAL | | 18,121,160 | 18,322,940 | 20,400,940 | 2,279,780 | 2,078,000 | 2,979,300 | 3,023,760 | 2,430,960 | (548,340) | (592,800) |

4.0 TYPES OF PUBLIC FACILITIES THAT SHOULD COMPLY WITH PUBLIC SHELTER DESIGN CRITERIA

Section 252.385, F.S. directs that all appropriate public facilities are subject to being used as public hurricane evacuation shelters in a declared state or local emergency. Therefore, any appropriately located new public facility should incorporate hurricane evacuation shelter codes and standards. This includes not only public educational facilities, but also certain types of state and local government facilities. In general, facilities that are designed for public assembly, either as a primary or ancillary use, may be appropriate for use as public shelters during an emergency. At this time, only public education facilities are subject by statute to public shelter design criteria. This is primarily due to the fact that public educational facilities account for about 99 percent of current public hurricane evacuation shelter space, and relatively few other state and local facilities are appropriate for use as public shelters.

The public shelter space may be located in a single building or a campus or office center with multiple buildings, placed in a single large room or multiple medium sized rooms in close proximity to each other, or in one or more stories of multistory buildings. Preferably the buildings will have a means of inside circulation and convenient access to toilets and hand washing facilities.

To determine if a proposed new public facility should incorporate hurricane evacuation shelter criteria, regardless of non-educational function or agency of ownership, the proposed facility should be reviewed based upon the exemption criteria given in Section 2.2 of this Plan. Facilities not subject to an exemption may be appropriate for use as public hurricane evacuation shelters. The decision to incorporate emergency shelter criteria into a new public facility must be coordinated with the local emergency management agency(s) or the Division.

4.1 Public Schools and Community Colleges

District public schools (K-12) are the primary source of public hurricane evacuation shelter space in Florida, accounting for about 97 percent of current capacity. This is due to the fact that schools are widely distributed in populated areas, school facilities are designed for large assembly occupancies with many inherent mass care features (e.g., adequate quantity of toilets, dining/feeding areas, etc.), access to the facilities can be coordinated through a single local agency, etc. The types of school buildings that are potentially appropriate for use as public shelters include gymnasiums, cafeteria/dining, multipurpose, auditoriums and certain classroom buildings.

Community or state colleges account for only about one (1) percent of current public shelter capacity. Colleges are regionally distributed, and potentially located in areas with high demands for public hurricane evacuation shelter space. As with K-12 public schools, colleges are normally designed for large assembly occupancies and possess many inherent mass care features. The types of college buildings that are potentially appropriate for use as public shelters include gymnasiums, cafeterias, multipurpose facilities, auditoriums and certain classroom buildings.

4.2 Charter Schools

Charter schools have a general exemption from meeting many of the requirements of K-12 public schools under section 1002.33(16)(a), F.S. However, section 1002.33(18), F.S. requires charter schools that are not conversion schools (therefore, startup charter schools) to utilize facilities which comply with the generally applicable provisions of the Florida Building Code, but not the State Requirements for Educational Facilities. Privately owned charter school facilities are not required to be designated as emergency shelters under section 1013.372, F.S. Pursuant to section 252.385, F.S. an owner of a privately-owned charter school facility may agree in writing to use the facility as a public hurricane evacuation shelter.

4.3 State Universities

State university facilities account for only about one (1) percent of current public hurricane evacuation shelter capacity. Unlike K-12 public schools and colleges, state university campuses may not be as widely distributed, though several are potentially located in areas with high demands for public hurricane evacuation shelter space (e.g., Florida International University, University of South Florida, etc.) Main campuses and some satellite campuses may have several appropriate buildings concentrated in one (or more) proximate geographic area. This concentration of shelter spaces reduces staffing and logistical resource demands of a sheltering operation.

State university facilities are typically designed for large assembly occupancies, with many having inherent mass care features. The types of university buildings that are potentially appropriate for use as public shelters include gymnasiums, field houses and sports arenas, cafeterias or dining rooms, multipurpose facilities, auditoriums and certain classroom buildings.

State universities must consider two separate populations when developing their public shelter strategies: 1) campus staff, faculty and their families, and students (both commuters and residential); and 2) the general public. University facilities may be designated for sole use by one population, or concurrent use by both populations, at the discretion of the university board with the concurrence of local emergency management agency or the Division. Residential facilities are not normally subject to the EHPA, but incorporation of the criteria into new residential housing or dormitories (or portions thereof) will free up additional hurricane evacuation shelter space for the general public in appropriate non-residential facilities.

4.4 State and Local Public Facilities

Local public facilities account for about one (1) percent of current public hurricane evacuation shelter capacity. Given their administrative function (and essential emergency function of certain facilities) most state-owned, county-owned and municipally-owned facilities are not appropriate for use as public hurricane evacuation shelters. Administrative office and support areas, data and word processing rooms and areas, record vaults, etc., are exempt from the EHPA. However, certain other types of public facilities may be appropriate, such as community or civic centers, libraries with training or educational rooms, meeting halls, auditoriums, exhibition halls, sports arenas, conference or training centers, and other public assembly facilities.

5.0 RECOMMENDED SOURCES OF FUNDING

School districts have reported that the construction cost premium for incorporating the EHPA code provisions can range from less than one (1) to more than 20 percent, though typical cost is three (3) to nine (9) percent. For most new facilities, this translates into a construction cost premium of less than \$900,000. These are not necessarily inconsequential costs that must be borne by State and local governments. Therefore, as required by section 1013.372(2), F.S. the Division suggests use of existing state capital outlay to fund the additional cost of constructing hurricane evacuation shelters in public schools.

6.0 STATEWIDE PROGRESS TOWARD ELIMINATING THE PUBLIC HURRICANE EVACUATION SHELTER SPACE DEFICIT

The Division is charged under section 252.385, F.S. to administer a statewide program to eliminate the deficit of “safe” hurricane evacuation shelter space. The Division has taken steps to implement the program. First, by conducting a survey of existing buildings, both public and private, to identify suitable shelter capacity. Second, where cost effective (and practical), support hurricane resistant retrofitting or mitigation of facilities to increase shelter capacity. Third, require construction of new educational facilities to meet the EHPA code provisions. Fourth, conduct research to clearly identify demand. And fifth, improve public information/education to reduce shelter demand from evacuees not required to evacuate or “shadow” evacuations.

Since 1995, through Federal, State, and local retrofitting of appropriate facilities, Florida has created a total of 344,500 public hurricane evacuation shelter spaces. The “Retrofitted / Mitigated Capacity Gained” column of Table 6-1 demonstrates county-by-county progress toward eliminating the hurricane evacuation shelter space deficit by retrofitting appropriate facilities to meet ARC HESSS. Retrofitted facilities account for about 32 percent of the state’s total capacity of ARC HESSS hurricane evacuation shelter spaces.

The majority of this retrofit capacity has been created since 1999. Though regions and counties with the greatest deficits received priority for available retrofit funds, there has been a more widespread distribution due to the statewide nature of the deficit. Some of the retrofitted facilities have less than preferred mass care characteristics (e.g., inconveniently located toilet facilities, etc.), but the retrofit program produced a rapid improvement in the safety of Florida’s hurricane evacuation shelter inventory.

The retrofit capacity created includes facilities retrofitted through the Division’s Hurricane Loss Mitigation Program’s Shelter Retrofit (SR) Program. Since publication of the 2018 Plan the Division has created more than 23,000 spaces through the SR program. Retrofitting is expected to be complete for another 31,000 spaces in 2020.

Since 1995 about 244,300 spaces were identified through surveys as meeting ARC HESSS guidelines (“As-Is”) without further need for retrofitting. These facilities, however, do not necessarily meet all the EHPA code requirements. These As-Is or Pre-Mitigation ARC HESSS spaces account for about 23 percent of the state’s total spaces.

Creation of hurricane evacuation shelter capacity through construction of new school facilities to the EHPA criteria has also increased since 1999. Local emergency management and school board officials have reported that about 471,700 EHPA shelters spaces have been created. The “EHPA Capacity Gained” column of Table 6-1 demonstrates county-by-county progress toward eliminating the hurricane evacuation shelter space deficit via EHPA construction. The application of the EHPA criteria has been inconsistent across the state, with several counties reporting construction of relatively few (if any) EHPA spaces. EHPA spaces account for about 45 percent of the state’s total capacity of ARC HESSS hurricane evacuation shelter spaces.

| TABLE 6-1. Hurricane Evacuation Shelter Spaces Identified Since 1995 | | | | |
|---|--|---|--|---|
| COUNTY | As-Is or Pre-Mitigation ARC HESSS Capacity, persons | EHPA ARC HESSS Capacity, persons | Retrofitted / Mitigated ARC HESSS Capacity, persons | Total 2020 ARC HESSS Capacity, persons |
| ALACHUA | 2,697 | 1,572 | 9,975 | 14,244 |
| BAKER | 204 | 1,829 | 1,358 | 3,391 |
| BAY | 28 | 956 | 10,198 | 11,182 |
| BRADFORD | 0 | 0 | 1,303 | 1,303 |
| BREVARD | 7,560 | 13,956 | 31,492 | 53,008 |
| BROWARD | 500 | 69,398 | 0 | 69,898 |
| CALHOUN | 1,647 | 1,194 | 536 | 3,377 |
| CHARLOTTE | 0 | 0 | 0 | 0 |
| CITRUS | 132 | 1,276 | 4,574 | 5,982 |
| CLAY | 1,970 | 3,925 | 4,687 | 10,582 |
| COLLIER | 0 | 0 | 5,453 | 5,453 |
| COLUMBIA | 51 | 3,298 | 1,665 | 5,014 |
| DESOTO | 348 | 0 | 2,526 | 2,874 |
| DIXIE | 2,695 | 0 | 1,523 | 4,218 |
| DUVAL | 12,418 | 12,212 | 11,623 | 36,253 |
| ESCAMBIA | 6,033 | 1,656 | 20,334 | 28,023 |
| FLAGLER | 11,397 | 1,483 | 1,897 | 14,777 |
| FRANKLIN | 0 | 0 | 0 | 0 |
| GADSDEN | 448 | 3,672 | 1,735 | 5,855 |
| GILCHRIST | 0 | 0 | 3,050 | 3,050 |
| GLADES | 0 | 332 | 1,863 | 2,195 |
| GULF | 232 | 186 | 0 | 418 |
| HAMILTON | 578 | 1,353 | 0 | 1,931 |
| HARDEE | 415 | 3,894 | 0 | 4,309 |
| HENDRY | 0 | 0 | 4,065 | 4,065 |
| HERNANDO | 911 | 3,044 | 282 | 4,237 |
| HIGHLANDS | 3,085 | 4,143 | 390 | 7,618 |
| HILLSBOROUGH | 4,654 | 48,227 | 28,075 | 80,956 |
| HOLMES | 614 | 2,847 | 179 | 3,640 |
| INDIAN RIVER | 295 | 0 | 14,705 | 15,000 |
| JACKSON | 0 | 3,395 | 499 | 3,894 |
| JEFFERSON | 0 | 689 | 0 | 689 |
| LAFAYETTE | 156 | 0 | 403 | 559 |
| LAKE | 2,832 | 20,160 | 1,792 | 24,784 |
| LEE | 13,613 | 0 | 1,650 | 15,263 |
| LEON | 4,754 | 1,223 | 15,270 | 21,247 |
| LEVY | 0 | 354 | 4,638 | 4,992 |
| LIBERTY | 0 | 72 | 1,637 | 1,709 |
| MADISON | 232 | 0 | 3,461 | 3,693 |
| MANATEE | 3,023 | 5,646 | 8,321 | 16,990 |
| MARION | 1,228 | 7,843 | 3,447 | 12,518 |
| MARTIN | 8,165 | 8,908 | 4,873 | 21,946 |
| MIAMI-DADE | 66,480 | 9,106 | 3,134 | 78,720 |
| MONROE | 0 | 0 | 602 | 602 |
| NASSAU | 0 | 3,456 | 285 | 3,741 |
| OKALOOSA | 4,899 | 0 | 5,223 | 10,122 |
| OKEECHOBEE | 0 | 1,503 | 619 | 2,122 |
| ORANGE | 8,001 | 27,585 | 1,441 | 37,027 |
| OSCEOLA | 3,153 | 11,653 | 23,135 | 37,941 |
| PALM BEACH | 0 | 82,458 | 0 | 82,458 |
| PASCO | 9,407 | 15,010 | 5,858 | 30,275 |
| PINELLAS | 15,854 | 8,595 | 6,963 | 31,412 |
| POLK | 4,329 | 34,311 | 1,930 | 40,570 |
| PUTNAM | 31 | 791 | 3,085 | 3,907 |
| SAINT JOHN'S | 20,964 | 2,983 | 4,450 | 28,397 |
| SAINT LUCIE | 948 | 8,804 | 16,254 | 26,006 |
| SANTA ROSA | 0 | 6,679 | 6,672 | 13,351 |
| SARASOTA | 7,513 | 6,746 | 1,370 | 15,629 |
| SEMINOLE | 2,025 | 3,291 | 27,113 | 32,429 |
| SUMTER | 1,090 | 402 | 628 | 2,120 |
| SUWANNEE | 997 | 3,810 | 47 | 4,854 |
| TAYLOR | 0 | 1,635 | 5,019 | 6,654 |
| UNION | 0 | 0 | 1,736 | 1,736 |
| VOLUSIA | 2,933 | 7,389 | 12,483 | 22,805 |
| WAKULLA | 335 | 88 | 0 | 423 |
| WALTON | 1,262 | 5,489 | 3,027 | 9,778 |
| WASHINGTON | 1,202 | 1,211 | 3,934 | 6,347 |
| TOTALS | 244,338 | 471,738 | 344,487 | 1,060,563 |

Through research Florida has been able to increase its understanding of shelter demand. By more accurately identifying demand the State is able to plan for anticipated need thus reducing its hurricane shelter deficit. Through the technologies applied to this effort, such as LiDAR and improved SLOSH computer models, the Division is able to more precisely determine which areas are vulnerable to hurricane storm surge. These improved techniques are the results of the 2010 SRES. In the past, studies were conducted only regionally and sporadically when funding was available. Methodologies varied to meet the needs at the time. As of 2010, all RPC regions are held to a statewide methodology statutorily mandated in section 163.3178(2)(d), F.S.

Historically, 25 percent or more of the estimated evacuating population were projected to seek safety in public shelters. Many of the post-1998 Hurricane Evacuation Studies, including the 2010 Behavioral Data from the SRES, are now indicating that fewer than 15 percent of the vulnerable population will seek public shelter.

The 2004 hurricane season provides an example of relatively low public shelter use. Though none of the storms made landfall as a Category 5 hurricane, two storms approached Florida at near Category 5 strength before making landfall as a Category 3 and 4; Hurricane Ivan and Hurricane Charley respectively. During Hurricane Ivan, an estimated 544,900 persons were under evacuation orders and only 33,472 evacuees were housed in public shelters (6 percent). During Hurricane Charley, although it rapidly intensified only a few hours before landfall, there were an estimated 2.7 million persons under evacuation orders and only 102,094 evacuees were housed in public shelters (3.75 percent).

In 2017, Hurricane Irma resulted in 54 of 67 counties ordering evacuations. Approximately 3.8 million people were under evacuation orders but the shadow evacuation raised estimates to 6.8 million evacuees. Approximately 340,000 sheltered across the state (5 percent). For 2018's Hurricane Michael, 23 counties issued evacuation orders affecting a population of more approximately 870,000. Approximately 50,000 evacuees sought safety in public hurricane evacuation shelters (5.7 percent). While these examples alone are not evidence of a decrease in demand, they do show that under many circumstances public shelter demand is much lower than historical estimates.

Since publication of the 2000 Plan, the statewide average estimated demand has fallen from about 24 percent to about eight (8) percent. The practical effect is an apparent statewide reduction in hurricane shelter space demand since 2000, which has resulted in a general decrease in the need to invest public funds to create the additional "bricks-and-mortar" shelter spaces.

The Division has also developed a public information program to compliment the other hurricane evacuation shelter deficit reduction efforts. The Division educates residents on the hazards they face and how to best deal with them. A key issue is whether or not to evacuate and, if so, to where. Education on the hazards and how they affect a community lead to residents making better-informed decisions in a crisis. That effort is being supported by public service announcements, hurricane expositions, training of local responders and volunteers, and through emergency messages during

times of crisis. This is expected to be a long-term process that will help to reduce the need for public hurricane evacuation shelter space.

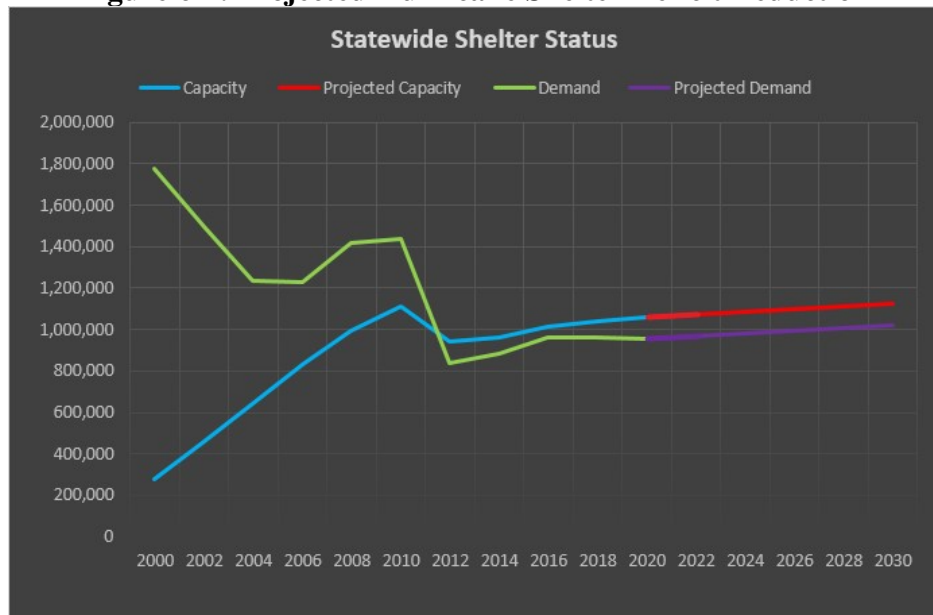
As seen in Table 6-1, since 1999 the Division’s hurricane evacuation shelter survey and retrofit program has identified, created or otherwise documented 588,800 hurricane evacuation shelter spaces that meet ARC HESSS guidelines. Public school new construction programs have created an additional 471,700 hurricane evacuation shelter spaces. Therefore, Florida will have a total of 1,060,500 shelter spaces that meet ARC HESSS guidelines in 2020.

The demand for hurricane evacuation shelter space has also been significantly reduced over the past 20 years due to improvements in public information, storm hazard models and more accurate census data. Since 2000, Florida’s deficit of hurricane evacuation shelter space has been eliminated on a statewide aggregate basis. However, individual regions and counties remain in a hurricane evacuation shelter space deficit.

With publication of this Plan, Florida now has 39 counties with sufficient capacity of GP hurricane evacuation shelter space. The counties with sufficient GP space include: Alachua, Baker, Bay, Brevard, Broward, Calhoun, Columbia, Dixie, Escambia, Flagler, Gadsden, Gilchrist, Glades, Hamilton, Hardee, Hendry, Hillsborough, Holmes, Indian River, Jackson, Jefferson, Leon, Levy, Liberty, Madison, Martin, Okaloosa, Orange, Osceola, Palm Beach, Saint Johns, Saint Lucie, Santa Rosa, Seminole, Suwannee, Taylor, Union, Walton, and Washington.

There are 33 counties with sufficient capacity of SpNS hurricane evacuation shelter space. The counties with a sufficient capacity of SpNS space include: Alachua, Baker, Brevard, Broward, Citrus, Clay, Columbia, DeSoto, Escambia, Gilchrist, Glades, Hamilton, Hardee, Hernando, Hillsborough, Holmes, Lafayette, Leon, Levy, Liberty, Madison, Manatee, Martin, Miami-Dade, Osceola, Pasco, Putnam, Saint Lucie, Santa Rosa, Seminole, Sumter, Union and Walton.

Figure 6-1. Projected Hurricane Shelter Deficit Reduction



7.0 CONCLUSIONS

As a result of Hurricane Andrew and the Lewis Commission Report, the State of Florida recognized the necessity of providing safe hurricane evacuation shelter space for its residents during disasters. In support of this goal, the Division, every two years, submits to the Governor and Cabinet, the *Statewide Emergency Shelter Plan*. The Plan identifies the general location and square footage of existing GP and SpNS by RPC region, and needed GP and SpNS space during the next five years. The Plan also includes information on the availability of shelters that accept pets. The Department of Health assisted the Division in determining the estimated need for SpNS hurricane evacuation shelter space.

The SpNS regional situation is much improved over the 2018 Plan. For the 2018 Plan, only one RPC region, 10-South Florida, was recognized as having sufficient SpNS space capacity. For the 2020 Plan five (5) RPC regions are recognized as having sufficient SpNS space capacity.

Based on currently available information, RPC regions 6, 7 and 8 continue to have a deficit of GP space through 2025. The current SpNS regional hurricane evacuation shelter space deficit in RPC regions 2, 4, 5, 6 and 8 is projected to continue through 2025. The projections do not assume addition of new space to regional inventories through 2025. However, addition of new shelter facilities and/or local designation of new space will significantly reduce or eliminate the projected deficits.

The 2020 Plan shows that Florida on a statewide aggregate basis has eliminated the deficit GP public hurricane evacuation shelter space. However, statewide aggregate sufficiency means that evacuees from regions, and counties, with deficits must rely on Host Shelters located outside of the risk areas. A statewide deficit of SpNS spaces continues to exist and must rely on either use of local facilities not recognized as meeting minimum hurricane safety criteria or transport to Host Shelters outside risk areas.

Since 1995 more than 1,060,500 hurricane evacuation shelter spaces have been identified, created through retrofitting of existing buildings, or through new construction (e.g., EHPA code provisions). Since 2004, Florida's statewide aggregate public hurricane evacuation shelter space demand has been reduced to 955,700. In contrast, there was an estimated hurricane evacuation shelter demand of 1,776,606 shelter spaces in 2000.

Over time, current hurricane evacuation shelter buildings may (or will) be decommissioned due to less-than-modern wind designs; structural or envelope deterioration due to age; inadequate mass care features; remodeling or reuse that's incompatible with mass care shelter operations; and, removal or deterioration of window protection products. There may also be changes in storm hazard maps (e.g., SLOSH, national flood insurance maps) that could affect their recognition as meeting hurricane safety criteria. Thus, even though the aggregate statewide deficit of GP space has been eliminated in the 2020 Plan, a "maintenance level" of shelter space production will be necessary to avoid falling back into a deficit situation.

Appendix A

List of Hurricane Evacuation Shelters by County, Location and Capacity

2020 Statewide Emergency Shelter Plan

ALACHUA

| YEAR BUILT | SITE | BUILDING | Address | City | Zip | AS-IS (A) / RETROFIT (R) | EHPA | RISK Capacity (SPACES) | RISK Square Footage | PLANNED USAGE (SPACES) | PET FRIENDLY | |
|-------------------------------------|---|---------------------------------------|----------------------|--------------|-------|--------------------------|------|------------------------|---------------------|------------------------|--------------|--|
| 2000 | Archer Community School | 6 Cafeteria | 14533 SW 170 St | Archer | 32618 | R | No | 211 | 4,221 | 0 | | |
| 2005 | Chester Shell ES | 2 Cafeteria | 21633 SE 65th Ave | Hawthorne | 32640 | R | No | 184 | 3,681 | 214 | | |
| 2008 | Easton-Newberry Sports Complex | 1 Main | 24880 NW 16th Ave | Newberry | 32669 | R | No | 593 | 11,860 | 0 | | |
| 2002 | Eastside HS | 15 Classroom | 1201 SE 43rd St | Gainesville | 32641 | R | No | 842 | 16,834 | 501 | | |
| 2003 | High Springs Community School | 5 Classroom Addition (2003) | 1015 N Main St | High Springs | 32643 | R | No | 296 | 5,920 | 296 | | |
| 1999 | Joseph Williams ES | 7 Cafeteria | 1245 SE 7th Ave | Gainesville | 32641 | R | No | 210 | 4,196 | 0 | | |
| 1995 | Kanapaha MS | 3 Classroom | 5005 SW 75th St | Gainesville | 32608 | R | No | 467 | 9,332 | 407 | | |
| 1995 | Kanapaha MS | 4 Classroom | 5005 SW 75th St | Gainesville | 32608 | R | No | 450 | 8,995 | 405 | | |
| 1999 | Lawton M Chiles ES | 1 Admin / Classroom | 2525 School House Rd | Gainesville | 32608 | R | No | 666 | 13,320 | | | |
| 1999 | Lawton M Chiles ES | 2 Classroom | 2525 School House Rd | Gainesville | 32608 | R | No | 589 | 11,780 | | | |
| 1999 | Lawton M Chiles ES | 3 Cafeteria | 2525 School House Rd | Gainesville | 32608 | R | No | 266 | 5,320 | | | |
| 2011 | Meadowbrook ES | 1 Media / Classroom | 11525 NW 39th Ave | Gainesville | 32606 | A | Yes | 900 | 18,000 | 405 | | |
| 1996 | MLK Center | 1 Gymnasium / Multipurpose | 1028 NE 14th St | Gainesville | 32602 | R | No | 400 | 8,000 | | | |
| 1993 | Oakview MS | 3 Classroom | 1203 SW 250th St | Newberry | 32669 | R | No | 447 | 8,935 | 405 | | |
| 1993 | Oakview MS | 4 Classroom | 1203 SW 250th St | Newberry | 32669 | R | No | 457 | 9,148 | 405 | | |
| 2008 | Santa Fe HS | 34 Classroom | 16213 NW US HWY 441 | Alachua | 32615 | A | Yes | 546 | 10,919 | 527 | | |
| 2001 | Sidney Lanier Center | 11 Classroom | 312 NW 16th Ave | Gainesville | 32601 | R | No | 552 | 11,040 | | | |
| 2001 | Sidney Lanier Center | 12 Gym | 312 NW 16th Ave | Gainesville | 32601 | R | No | 408 | 8,166 | | | |
| 2007 | University of Florida | 110 Steinbrenner Hall 1st Floor | 3150 Hull Rd | Gainesville | 32611 | R | No | 163 | 3,261 | 0 | | |
| 1997 | University of Florida | 316 SW Rec Center | 3150 Hull Road | Gainesville | 32611 | R | No | 3,672 | 73,440 | 0 | | |
| 2011 | University of Florida | 484 Straughn IFAS Extension 1st Floor | 3150 Hull Road | Gainesville | 32611 | R | No | 118 | 2,360 | 0 | | |
| 1995 | University of Florida | 686 Reitz Union | 686 Museum Rd | Gainesville | 32611 | R | No | 699 | 13,971 | 0 | | |
| 2000 | Waldo Community School | 6 Classroom | 13588 NE 148th Ave | Waldo | 32694 | R | No | 278 | 5,567 | 0 | | |
| 1984 | William S Talbot ES | 3 Cafeteria | 5701 NW 43rd St | Gainesville | 32608 | R | No | 189 | 3,789 | 172 | | |
| General Population Demand: | | 11,864 | | | | | | | 13,603 | 272,055 | 3,737 | |
| Sufficient / Deficit Spaces: | | +1,739 | SUFFICIENT | | | | | | | | | |
| Special Needs Storm Shelters | | | | | | | | | | | | |
| YEAR BUILT | SITE | BUILDING | Address | City | Zip | AS-IS (A) / RETROFIT (R) | EHPA | RISK Capacity (SPACES) | RISK Square Footage | PLANNED USAGE (SPACES) | PET FRIENDLY | |
| 2001 | Alachua County Community Support Services | 1 Main | 218 SE 24th St | Gainesville | 32641 | R | No | 94 | 5,640 | 0 | | |
| 2008 | Alachua ES | 6 Classroom | 13800 NW 152 PI | Alachua | 32615 | A | No | 115 | 6,920 | 0 | | |
| 1999 | FW Buchholz Senior HS | 8 Classroom 1st Floor | 5510 NW 27th Ave | Gainesville | 32606 | R | No | 259 | 15,569 | 231 | | |
| 2011 | Gainesville Senior Center | Main | 5701 NW 34th Blvd | Gainesville | 32653 | R | No | 47 | 2,808 | | | |
| 2006 | Marjorie K Rawlings ES | 4 Cafeteria | 3500 NE 15th St | Gainesville | 32609 | A | Yes | 69 | 4,145 | 120 | | |
| 2004 | Westwood MS | 18 Cafeteria | 3215 NW 15th Ave | Gainesville | 32605 | A | Yes | 57 | 3,403 | 120 | | |
| Special Needs Demand: | | 600 | | | | | | | 641 | 38,485 | 471 | |
| Sufficient / Deficit Spaces: | | +41 | SUFFICIENT | | | | | | | | | |

2020 Statewide Emergency Shelter Plan

BAKER

| YEAR BUILT | SITE | BUILDING | Address | City | Zip | AS-IS (A) / RETROFIT (R) | EHPA | RISK Capacity (SPACES) | RISK Square Footage | PLANNED USAGE (SPACES) | PET FRIENDLY | |
|-------------------------------------|---------------------------------------|------------------|---------------------|-----------------|------------|--------------------------|------|------------------------|---------------------|------------------------|--------------|--|
| 1995 | Baker MS | 19 Voc Classroom | 211 E Jonathan St | Macclenny | 32063 | R | No | 30 | 595 | 0 | | |
| 2009 | Baker MS | 20 Classroom | 211 E Jonathan St | Macclenny | 32063 | A | No | 836 | 16,714 | 0 | | |
| 2000 | J Franklin Keller Intermediate School | 18 Classroom | 420 S 8th St | Macclenny | 32063 | A | No | 125 | 2,499 | | | |
| 2002 | New Macclenny ES | 1A Admin / Media | 1 Wildkitten Dr | Macclenny | 32063 | A | Yes | 274 | 5,471 | 306 | | |
| 2002 | New Macclenny ES | 1B Cafeteria | 1 Wildkitten Dr | Macclenny | 32063 | A | Yes | 311 | 6,215 | 296 | | |
| 2002 | New Macclenny ES | 1C Classroom | 1 Wildkitten Dr | Macclenny | 32063 | A | Yes | 316 | 6,327 | 239 | | |
| 2002 | New Macclenny ES | 1D Classroom | 1 Wildkitten Dr | Macclenny | 32063 | A | Yes | 311 | 6,217 | 309 | | |
| 2002 | New Macclenny ES | 1E Classroom | 1 Wildkitten Dr | Macclenny | 32063 | A | Yes | 311 | 6,217 | 309 | | |
| 2002 | New Macclenny ES | 1F Classroom | 1 Wildkitten Dr | Macclenny | 32063 | A | Yes | 306 | 6,127 | 216 | | |
| 1995 | Phoenix Center | Main | 523 W Minnesota Ave | Macclenny | 32063 | R | | 207 | 4,140 | 0 | | |
| 2000 | Westside ES | 7 Classroom | 1 Panther Cir | Glen Saint Mary | 32040 | R | | 285 | 5,706 | 0 | | |
| General Population Demand: | | 2,618 | | | | | | | 3,312 | 66,228 | 1,675 | |
| Sufficient / Deficit Spaces: | | +694 | SUFFICIENT | | | | | | | | | |
| Special Needs Storm Shelters | | | | | | | | | | | | |
| YEAR BUILT | SITE | BUILDING | Address | City | Zip | AS-IS (A) / RETROFIT (R) | EHPA | RISK Capacity (SPACES) | RISK Square Footage | PLANNED USAGE (SPACES) | PET FRIENDLY | |
| 1997 | Ed Frasier Memorial Hospital | Main | 159 N 3rd St | Macclenny | 32063-2103 | A | No | 79 | 4,740 | 79 | | |
| Special Needs Demand: | | 79 | | | | | | | 79 | 4,740 | 79 | |
| Sufficient / Deficit Spaces: | | +0 | SUFFICIENT | | | | | | | | | |

2020 Statewide Emergency Shelter Plan

BAY

| YEAR BUILT | SITE | BUILDING | Address | City | Zip | AS-IS (A) / RETROFIT (R) | EHPA | RISK Capacity (SPACES) | RISK Square Footage | PLANNED USAGE (SPACES) | PET FRIENDLY |
|-------------------------------------|------------------------------|-------------------------------|-----------------------|-------------|-------|--------------------------|------|------------------------|---------------------|------------------------|--------------|
| 1994 | Bay County Sheriff Office | 1 Main | 3421 Highway 77 | Panama City | 32404 | R | No | 494 | 9,880 | 494 | Yes |
| 2001 | Bay HS | 7 Cafeteria | 1204 Harrison Ave | Panama City | 32405 | R | No | 680 | 13,609 | 967 | Yes |
| 2000 | Bozeman Learning Center | 1 Admin / Clinic | 13410 SR 77 | Panama City | 32409 | R | No | 267 | 5,340 | 267 | Yes |
| 2000 | Bozeman Learning Center | 2 Classroom | 13410 SR 77 | Panama City | 32409 | R | No | 327 | 6,541 | 587 | Yes |
| 2000 | Bozeman Learning Center | 3 Classroom | 13410 SR 77 | Panama City | 32409 | R | No | 395 | 7,894 | 641 | Yes |
| 2000 | Bozeman Learning Center | 4 Classroom | 13410 SR 77 | Panama City | 32409 | R | No | 470 | 9,401 | 580 | Yes |
| 2000 | Bozeman Learning Center | 5 Classroom | 13410 SR 77 | Panama City | 32409 | R | No | 576 | 11,518 | 686 | Yes |
| 2000 | Bozeman Learning Center | 6 Music | 13410 SR 77 | Panama City | 32409 | R | No | 240 | 4,791 | 604 | Yes |
| 2000 | Bozeman Learning Center | 7 Classroom | 13410 SR 77 | Panama City | 32409 | R | No | 382 | 7,647 | 826 | Yes |
| 1999 | Cedar Grove ES | 12 Classroom | 2826 East 15th St | Panama City | 32405 | R | No | 243 | 4,865 | 306 | Yes |
| 1999 | Cedar Grove ES | 13 Music | 2826 East 15th St | Panama City | 32405 | R | No | 107 | 2,137 | 206 | Yes |
| 2003 | Jinks MS | 6 Band / Classroom | 600 W 11th St | Panama City | 32401 | R | No | 138 | 2,769 | 125 | Yes |
| 2003 | Jinks MS | 10 Cafeteria | 600 W 11th St | Panama City | 32401 | R | No | 92 | 1,836 | 76 | Yes |
| 1996 | Merriam-Cherry St. ES | 11 Multipurpose / Cafeteria | 1125 Cherry St | Panama City | 32401 | A | Yes | 253 | 5,054 | 0 | Yes |
| 1988 | Merritt Brown MS | 4 Classroom 1st Floor | 5601 Merritt Brown Rd | Panama City | 32404 | R | No | 877 | 17,538 | 0 | Yes |
| 1996 | Moore ES | 2 Classroom (10) | 1900 Michigan Ave | Panama City | 32405 | R | No | 168 | 3,357 | 0 | Yes |
| 1996 | Moore ES | 3 Cafeteria (11) | 1900 Michigan Ave | Panama City | 32405 | R | No | 483 | 9,661 | 0 | Yes |
| 1996 | Moore ES | 4 Classroom (12) | 1900 Michigan Ave | Panama City | 32405 | R | No | 393 | 7,862 | 0 | Yes |
| 1996 | Moore ES | 5 Media (13) | 1900 Michigan Ave | Panama City | 32405 | R | No | 46 | 925 | 0 | Yes |
| 2000 | Mowat MS | 11 Classroom | 1903 Hwy 390 | Lynn Haven | 33444 | R | No | 139 | 2,782 | 139 | Yes |
| | New Horizons Learning Center | 2 | 3100 Minnesota Ave | Panama City | 32405 | A | Yes | 222 | 4,443 | 0 | Yes |
| 2000 | Oakland Terrace ES | 13 Classroom | 2010 W 12th St | Panama City | 32401 | R | No | 168 | 3,365 | 294 | Yes |
| 1986 | Oakland Terrace ES | 14 Classroom | 2010 W 12th St | Panama City | 32401 | R | No | 208 | 4,159 | 258 | Yes |
| 2007 | Parker ES | 2 Multipurpose | 640 S Hwy 22A | Panama City | 32404 | A | Yes | 180 | 3,600 | 0 | Yes |
| 2000 | Pattersen ES | 16 Classroom | 1025 Redwood Ave | Panama City | 32401 | R | No | 265 | 5,294 | 0 | Yes |
| 2002 | Rosenwald HS | 13 Classroom | 1310 E 11th St | Panama City | 32401 | R | No | 175 | 3,493 | 202 | Yes |
| 1995 | Rutherford HS | 2 Media / Classroom 1st Floor | 1000 School Ave | Panama City | 32401 | R | No | 237 | 4,740 | 237 | Yes |
| 1986 | Rutherford HS | 13 Cafeteria | 1000 School Ave | Springfield | 32401 | R | No | 552 | 11,031 | 0 | Yes |
| 1991 | Tommy Smith ES | 1 Classroom | 5044 Tommy Smith Way | Panama City | 32404 | R | No | 235 | 4,708 | 0 | Yes |
| 1991 | Tommy Smith ES | 2 Classroom | 5044 Tommy Smith Way | Panama City | 32404 | R | No | 400 | 8,007 | 0 | Yes |
| 1991 | Tommy Smith ES | 3 Classroom | 5044 Tommy Smith Way | Panama City | 32404 | R | No | 426 | 8,515 | 0 | Yes |
| 1991 | Tommy Smith ES | 4 Classroom | 5044 Tommy Smith Way | Panama City | 32404 | R | No | 438 | 8,764 | 0 | Yes |
| 1996 | Waller ES | 3 Cafeteria | 11332 Hwy 338 | Youngstown | 32466 | R | No | 82 | 1,638 | 0 | Yes |
| 1998 | Waller ES | 4 Classroom | 11332 Hwy 338 | Youngstown | 32466 | R | No | 207 | 4,141 | 0 | Yes |
| 2000 | Waller ES | 5 Classroom | 11332 Highway 388 | Fountain | 32466 | R | No | 288 | 5,757 | 0 | Yes |
| General Population Demand: | | 6,443 | | | | | | 10,853 | 217,062 | 7,495 | |
| Sufficient / Deficit Spaces: | | +4,410 | SUFFICIENT | | | | | | | | |
| Special Needs Storm Shelters | | | | | | | | | | | |
| YEAR BUILT | SITE | BUILDING | Address | City | Zip | AS-IS (A) / RETROFIT (R) | EHPA | RISK Capacity (SPACES) | RISK Square Footage | PLANNED USAGE (SPACES) | PET FRIENDLY |
| 2000 | Bozeman Learning Center | 9 Cafeteria | 13410 SR 77 | Panama City | 32409 | A | Yes | 138 | 8,277 | 108 | Yes |
| 2000 | Bozeman Learning Center | 8 Gym | 13410 SR 77 | Panama City | 32409 | A | Yes | 191 | 11,466 | | Yes |
| Special Needs Demand: | | 1,712 | | | | | | 329 | 19,743 | 108 | |
| Sufficient / Deficit Spaces: | | -1,383 | DEFICIT | | | | | | | | |

2020 Statewide Emergency Shelter Plan

BRADFORD

| YEAR BUILT | SITE | BUILDING | Address | City | Zip | AS-IS (A) / RETROFIT (R) | EHPA | RISK Capacity (SPACES) | RISK Square Footage | PLANNED USAGE (SPACES) | PET FRIENDLY |
|-------------------------------------|-------------|---------------------|--------------------|---------|-------|--------------------------|------|------------------------|---------------------|------------------------|--------------|
| 1999 | Bradford MS | 6 Music | 58 North Orange St | Starke | 32091 | R | No | 52 | 1,040 | 0 | |
| 1999 | Bradford MS | 7 Classroom | 58 North Orange St | Srtarke | 32091 | R | No | 248 | 4,956 | 0 | |
| 2000 | Hampton ES | 5 Classroom | 10501 Hampton Ave | Hampton | 32044 | R | No | 95 | 1,900 | 0 | |
| 1996 | Starke ES | 2 Classroom | 1000 Weldon St | Starke | 32091 | R | No | 281 | 5,622 | 363 | |
| 1996 | Starke ES | 5 Classroom / Music | 1000 Weldon St | Starke | 32091 | R | No | 230 | 4,609 | 307 | |
| 1996 | Starke ES | 6 Classroom | 1000 Weldon St | Starke | 32091 | R | No | 235 | 4,700 | 352 | |
| General Population Demand: | | 1,287 | | | | | | 1,141 | 22,827 | 1,022 | |
| Sufficient / Deficit Spaces: | | -146 | DEFICIT | | | | | | | | |
| Special Needs Storm Shelters | | | | | | | | | | | |
| YEAR BUILT | SITE | BUILDING | Address | City | Zip | AS-IS (A) / RETROFIT (R) | EHPA | RISK Capacity (SPACES) | RISK Square Footage | PLANNED USAGE (SPACES) | PET FRIENDLY |
| 1996 | Starke ES | 3 Classroom | 1000 W Weldon St | Starke | 32091 | A | No | 96 | 5,749 | 96 | |
| 1996 | Starke ES | 4 Cafeteria | 1000 W Weldon St | Starke | 32091 | A | No | 66 | 3,973 | 66 | |
| Special Needs Demand: | | 167 | | | | | | 162 | 9,722 | 162 | |
| Sufficient / Deficit Spaces: | | -5 | DEFICIT | | | | | | | | |

2020 Statewide Emergency Shelter Plan

BREVARD

| YEAR BUILT | SITE | BUILDING | Address | City | Zip | AS-IS (A) / RETROFIT (R) | EHPA | RISK Capacity (SPACES) | RISK Square Footage | PLANNED USAGE (SPACES) | PET FRIENDLY |
|------------|----------------------------|---------------------------------|----------------------|---------------|-------|--------------------------|------|------------------------|---------------------|------------------------|--------------|
| 1994 | Astronaut HS | 1 (400s, 1994 area) Classroom | 800 War Eagle Blvd | Titusville | 32796 | R | No | 194 | 3,885 | 38 | |
| 1994 | Astronaut HS | 1 (800s, 1994 area) ESE | 800 War Eagle Blvd | Titusville | 32796 | R | No | 135 | 2,705 | 37 | |
| 1989 | Atlantis ES | 1 Admin / Media | 7300 Briggs Ave | Port St John | 32927 | R | No | 63 | 1,259 | 63 | |
| 1989 | Atlantis ES | 2 Classroom / Music | 7300 Briggs Ave | Port St John | 32927 | R | No | 182 | 3,636 | 182 | |
| 1989 | Atlantis ES | 3 Classroom | 7300 Briggs Ave | Port St John | 32927 | R | No | 274 | 5,488 | 274 | |
| 1989 | Atlantis ES | 4 Classroom | 7300 Briggs Ave | Port St John | 32927 | R | No | 236 | 4,717 | 236 | |
| 1989 | Atlantis ES | 5 Classroom | 7300 Briggs Ave | Port St John | 32927 | R | No | 368 | 7,368 | 368 | |
| 1989 | Atlantis ES | 6 Cafeteria | 7300 Briggs Ave | Port St John | 32927 | R | No | 225 | 4,492 | 225 | |
| 1997 | Bayside HS | 1 Admin | 1901 DeGroot Rd SW | Palm Bay | 32908 | R | No | 96 | 1,911 | 0 | |
| 1997 | Bayside HS | 2 Media / Classroom | 1901 DeGroot Rd SW | Palm Bay | 32908 | R | No | 122 | 2,432 | 0 | |
| 1997 | Bayside HS | 3 Music | 1901 DeGroot Rd SW | Palm Bay | 32908 | R | No | 274 | 5,478 | 0 | |
| 1997 | Bayside HS | 4 Gym | 1901 DeGroot Rd SW | Palm Bay | 32908 | R | No | 992 | 19,842 | 0 | |
| 1997 | Bayside HS | 5 Cafeteria | 1901 DeGroot Rd SW | Palm Bay | 32908 | R | No | 268 | 5,357 | 0 | |
| 1997 | Bayside HS | 6 Classroom / Art | 1901 DeGroot Rd SW | Palm Bay | 32908 | R | No | 1,570 | 31,391 | 0 | |
| 1999 | Bayside HS | 7 Classroom | 1901 DeGroot Rd SW | Palm Bay | 32909 | R | No | 1,001 | 20,028 | 0 | |
| 2008 | Bayside HS | 8 Classroom | 1901 DeGroot Rd SW | Palm Bay | 32909 | R | No | 279 | 5,587 | 0 | |
| 2008 | Bayside HS | 9 Auditorium | 1901 DeGroot Rd SW | Palm Bay | 32909 | R | No | 470 | 9,401 | 0 | |
| 2003 | Cambridge ES | 15 Classroom / Music | 2000 Cambridge Dr | Cocoa | 32922 | A | Yes | 158 | 3,153 | 158 | |
| 2003 | Cambridge ES | 16 Classroom | 2000 Cambridge Dr | Cocoa | 32922 | A | Yes | 165 | 3,298 | 165 | |
| 1996 | Central MS | 1 Admin / Classroom | 2600 Wingate Blvd | W Melbourne | 32904 | R | No | 1,189 | 23,773 | 1,189 | |
| 1996 | Central MS | 2 Gym / Classroom | 2600 Wingate Blvd | W Melbourne | 32904 | R | No | 1,065 | 21,309 | 1,065 | |
| 1996 | Central MS | 3 Music / Classroom | 2600 Wingate Blvd | W Melbourne | 32904 | R | No | 395 | 7,896 | 395 | |
| 1996 | Central MS | 4 Cafeteria / Classroom | 2600 Wingate Blvd | W Melbourne | 32904 | R | No | 793 | 15,852 | 793 | |
| 1988 | Discovery ES | 2 Classroom / Music | 1275 Glendale Ave NW | Palm Bay | 32905 | R | No | 188 | 3,754 | 188 | |
| 1988 | Discovery ES | 3 Classroom | 1275 Glendale Ave NW | Palm Bay | 32905 | R | No | 278 | 5,553 | 278 | |
| 1988 | Discovery ES | 4 Classroom | 1275 Glendale Ave NW | Palm Bay | 32905 | R | No | 302 | 6,043 | 302 | |
| 1988 | Discovery ES | 5 Classroom | 1275 Glendale Ave NW | Palm Bay | 32905 | R | No | 347 | 6,942 | 347 | |
| 1988 | Discovery ES | 6 Cafeteria | 1275 Glendale Ave NW | Palm Bay | 32905 | R | No | 230 | 4,591 | 230 | |
| 2003 | Discovery ES | 10 Classroom | 1275 Glendale Ave NW | Palm Bay | 32905 | A | Yes | 194 | 3,888 | 194 | |
| 1993 | Eau Gallie HS | 22 Auditorium (excluding Lobby) | 1400 Commodore Blvd | Melbourne | 32935 | R | No | 498 | 9,950 | 0 | |
| 1999 | Eau Gallie HS | 37 Science | 1400 Commodore Blvd | Melbourne | 32935 | R | No | 571 | 11,417 | 571 | |
| 2003 | Endeavor ES | 13 Classroom | 905 Pineda St | Cocoa | 32922 | A | Yes | 336 | 6,722 | 336 | |
| 1994 | Enterprise ES | 2 Classroom / Music | 7000 Enterprise Rd | Port St. John | 32927 | R | No | 189 | 3,773 | 189 | |
| 1994 | Enterprise ES | 3 Classroom | 7000 Enterprise Rd | Port St. John | 32927 | R | No | 285 | 5,706 | 285 | |
| 1994 | Enterprise ES | 4 Classroom | 7000 Enterprise Rd | Port St. John | 32927 | R | No | 269 | 5,388 | 269 | |
| 1994 | Enterprise ES | 5 Classroom | 7000 Enterprise Rd | Port St. John | 32927 | R | No | 376 | 7,523 | 376 | |
| 1994 | Enterprise ES | 6 Cafeteria | 7000 Enterprise Rd | Port St. John | 32927 | R | No | 227 | 4,543 | 227 | |
| 1990 | Hans Christian Andersen ES | 2 Classroom | 3011 S Fiske Blvd | Rockledge | 32955 | R | No | 119 | 2,387 | 119 | |
| 1990 | Hans Christian Andersen ES | 3 Classroom | 3011 S Fiske Blvd | Rockledge | 32955 | R | No | 355 | 7,103 | 355 | |
| 1990 | Hans Christian Andersen ES | 4 Cafeteria | 3011 S Fiske Blvd | Rockledge | 32955 | R | No | 128 | 2,569 | 128 | |
| 1990 | Hans Christian Andersen ES | 5 Classroom / Music | 3011 S Fiske Blvd | Rockledge | 32955 | R | No | 149 | 2,988 | 149 | |
| 2009 | Heritage HS | 2 Auditorium | 2353 W Malabar Rd | Palm Bay | 32907 | A | No | 795 | 15,901 | 795 | |
| 2009 | Heritage HS | 3 Cafeteria | 2353 W Malabar Rd | Palm Bay | 32907 | A | Yes | 321 | 6,422 | 321 | |
| 2009 | Heritage HS | 4 Classroom | 2353 W Malabar Rd | Palm Bay | 32907 | A | No | 1,013 | 20,254 | 1,013 | |

2020 Statewide Emergency Shelter Plan

| | | | | | | | | | | | |
|------|--------------------------------|-------------------------------|------------------------|---------------|-------|---|-----|-------|--------|-------|-----|
| 2009 | Heritage HS | 5 Classroom | 2353 W Malabar Rd | Palm Bay | 32907 | A | No | 730 | 14,595 | 730 | |
| 2009 | Heritage HS | 6 Classroom | 2353 W Malabar Rd | Palm Bay | 32907 | A | No | 916 | 18,315 | 916 | |
| 2009 | Heritage HS | 7 Gym | 2353 W Malabar Rd | Palm Bay | 32907 | A | Yes | 1,014 | 20,277 | 1,014 | |
| 1994 | Imperial Estates ES | 5 Classroom | 5525 Kathy Dr | Titusville | 32780 | R | No | 263 | 5,268 | 188 | |
| 1994 | Imperial Estates ES | 6 Classroom | 5525 Kathy Dr | Titusville | 32780 | R | No | 231 | 4,618 | 165 | |
| 1994 | Imperial Estates ES | 7 Cafeteria / Music | 5525 Kathy Dr | Titusville | 32780 | R | No | 136 | 2,713 | 97 | |
| 1994 | Imperial Estates ES | 8 Classroom | 5525 Kathy Dr | Titusville | 32780 | R | No | 176 | 3,512 | 125 | |
| 2003 | John F. Turner Sr. ES | 2 Classroom | 3175 Jupiter Blvd SE | Palm Bay | 32909 | A | Yes | 244 | 4,878 | 220 | |
| 2003 | John F. Turner Sr. ES | 3 Classroom / Music | 3175 Jupiter Blvd SE | Palm Bay | 32909 | A | Yes | 256 | 5,126 | 230 | |
| 1991 | Jupiter ES | 2 Classroom / Music | 950 Tupelo Road SW | Palm Bay | 32908 | R | No | 186 | 3,714 | 186 | |
| 1991 | Jupiter ES | 3 Classroom | 950 Tupelo Road SW | Palm Bay | 32908 | R | No | 280 | 5,601 | 280 | |
| 1991 | Jupiter ES | 4 Classroom | 950 Tupelo Road SW | Palm Bay | 32908 | R | No | 302 | 6,030 | 302 | |
| 1991 | Jupiter ES | 5 Classroom | 950 Tupelo Road SW | Palm Bay | 32908 | R | No | 341 | 6,812 | 341 | |
| 1991 | Jupiter ES | 6 Cafeteria | 950 Tupelo Road SW | Palm Bay | 32908 | R | No | 230 | 4,593 | 230 | |
| 1997 | Long Leaf ES | 1 Main | 4290 N Wickham Rd | Melbourne | 32935 | R | No | 1,943 | 38,864 | 1,303 | |
| 2003 | Manatee ES | 1 Main | 3425 Viera Blvd | Viera | 32940 | A | Yes | 2,002 | 40,043 | 1,349 | |
| 2003 | Manatee ES | 4 Classroom | 3425 Viera Blvd | Viera | 32940 | A | No | 217 | 4,338 | 217 | |
| 2007 | Meadowlane Intermediate ES | 1 Classroom 1st and 2nd Floor | 2700 Wingate Blvd | Melbourne | 32904 | A | No | 2,288 | 45,763 | 2,288 | |
| 1994 | Meadowlane Primary ES | 2 Classroom / Music | 2800 Wingate Blvd | Melbourne | 32904 | R | No | 189 | 3,773 | 189 | |
| 1994 | Meadowlane Primary ES | 3 Classroom | 2800 Wingate Blvd | Melbourne | 32904 | R | No | 285 | 5,706 | 285 | |
| 1994 | Meadowlane Primary ES | 4 Classroom | 2800 Wingate Blvd | Melbourne | 32904 | R | No | 269 | 5,388 | 269 | |
| 1994 | Meadowlane Primary ES | 5 Classroom | 2800 Wingate Blvd | Melbourne | 32904 | R | No | 376 | 7,523 | 376 | |
| 1994 | Meadowlane Primary ES | 6 Cafeteria | 2800 Wingate Blvd | Melbourne | 32904 | R | No | 227 | 4,543 | 227 | |
| 2005 | Meadowlane Primary ES | 11 Classroom | 2800 Wingate Blvd | Melbourne | 32904 | A | No | 277 | 5,535 | 277 | |
| 2003 | Mims ES | 13 Classroom | 2582 US 1 | Mims | 32754 | A | Yes | 342 | 6,848 | 342 | |
| 2005 | Palm Bay Community Center | Main | 1951 NW Malabar Rd | Palm Bay | 32907 | A | No | 484 | 9,675 | 484 | Yes |
| 2007 | Palm Bay HS | 8 Cafeteria | 101 Pirate Ln | Melbourne | 32901 | A | Yes | 227 | 4,536 | 0 | |
| 1996 | Pinewood ES | 4 Classroom | 3654 Lionel Rd | Mims | 32754 | R | No | 475 | 9,508 | 380 | |
| 1999 | Port St. John Community Center | Main | 6650 Corto Rd | Port St. John | 32927 | R | No | 248 | 4,962 | 260 | Yes |
| 1989 | Riviera ES | 2 Classroom / Music | 351 Riviera Dr NE | Palm Bay | 32905 | R | No | 181 | 3,626 | 181 | |
| 1989 | Riviera ES | 3 Classroom | 351 Riviera Drive NE | Palm Bay | 32905 | R | No | 277 | 5,543 | 277 | |
| 1989 | Riviera ES | 4 Classroom | 351 Riviera Dr NE | Palm Bay | 32905 | R | No | 234 | 4,672 | 233 | |
| 1989 | Riviera ES | 5 Classroom | 351 Riviera Dr NE | Palm Bay | 32905 | R | No | 368 | 7,368 | 368 | |
| 1989 | Riviera ES | 6 Cafeteria | 351 Riviera Dr NE | Palm Bay | 32905 | R | No | 229 | 4,575 | 229 | |
| 2000 | Roy Allen ES | 6 Classroom | 2601 Fountianhead Blvd | Melbourne | 32909 | A | Yes | 1,527 | 30,549 | 1,527 | |
| 1997 | Sherwood ES | 1 Main | 2541 Post Rd | Melbourne | 32935 | R | No | 1,888 | 37,763 | 1,888 | |
| 2004 | Space Coast Jr/Sr HS | 11 Music | 6150 Banyan St | Port St. John | 32927 | R | Yes | 307 | 6,147 | 300 | |
| 1994 | Space Coast Jr/Sr HS | 1 Media / Classroom | 6150 Banyan St | Port St. John | 32927 | R | No | 1,277 | 25,546 | 1,277 | |
| 1994 | Space Coast Jr/Sr HS | 2 Gym / Classroom | 6150 Banyan St | Port St. John | 32927 | R | No | 935 | 18,707 | 935 | |
| 1994 | Space Coast Jr/Sr HS | 3 Music / Classroom | 6150 Banyan St | Port St. John | 32927 | R | No | 386 | 7,716 | 359 | |
| 1994 | Space Coast Jr/Sr HS | 4 Cafeteria / Classroom | 6150 Banyan St | Port St. John | 32927 | R | No | 937 | 18,748 | 937 | |
| 1991 | Suntree ES | 2 Classroom / Music | 900 Pinehurst Ave | Melbourne | 32940 | R | No | 186 | 3,714 | 186 | |
| 1991 | Suntree ES | 3 Classroom | 900 Pinehurst Ave | Melbourne | 32940 | R | No | 280 | 5,601 | 280 | |
| 1991 | Suntree ES | 4 Classroom | 900 Pinehurst Ave | Melbourne | 32940 | R | No | 302 | 6,030 | 302 | |
| 1991 | Suntree ES | 5 Classroom | 900 Pinehurst Ave | Melbourne | 32940 | R | No | 341 | 6,812 | 341 | |
| 1991 | Suntree ES | 6 Cafeteria | 900 Pinehurst Ave | Melbourne | 32940 | R | No | 230 | 4,593 | 230 | |
| 2005 | Viera HS | 2 Gym | 6103 Stadium Pkwy | Viera | 32940 | A | Yes | 1,077 | 21,530 | 1,077 | |
| 2005 | Viera HS | 3 Classroom | 6103 Stadium Pkwy | Viera | 32940 | A | No | 974 | 19,472 | 974 | |
| 2005 | Viera HS | 4 Classroom | 6103 Stadium Pkwy | Viera | 32940 | A | No | 779 | 15,575 | 779 | |

2020 Statewide Emergency Shelter Plan

| 2005 | Viera HS | 6A Cafeteria | 6103 Stadium Pkwy | Viera | 32941 | A | Yes | 581 | 11,622 | 581 | |
|-------------------------------------|---------------------------------|-----------------|------------------------------|------------|-------|--------------------------|------|------------------------|---------------------|------------------------|--------------|
| 2005 | Viera HS | 6B Auditorium | 6103 Stadium Pkwy | Viera | 32940 | A | Yes | 906 | 18,116 | 906 | |
| 2005 | Viera Regional Community Center | Main | 2300 Judge Fran Jamieson Way | Viera | 32940 | A | No | 484 | 9,675 | 484 | Yes |
| 2005 | Walter Butler Community Center | Main | Ferguson Lane | Sharpes | 32959 | A | No | 484 | 9,675 | 484 | |
| 1997 | Westside ES | 1 Classroom | 2175 DeGroodt Rd SW | Palm Bay | 32908 | R | No | 1,943 | 38,864 | 1,943 | |
| 2005 | Westside ES | 4 | 2175 DeGroodt Rd SW | Palm Bay | 32908 | R | No | 246 | 4,924 | 0 | |
| General Population Demand: | | 31,469 | | | | | | 50,197 | 1,003,895 | 42,208 | |
| Sufficient / Deficit Spaces: | | +18,728 | SUFFICIENT | | | | | | | | |
| Special Needs Storm Shelters | | | | | | | | | | | |
| YEAR BUILT | SITE | BUILDING | Address | City | Zip | AS-IS (A) / RETROFIT (R) | EHPA | RISK Capacity (SPACES) | RISK Square Footage | PLANNED USAGE (SPACES) | PET FRIENDLY |
| 2011 | Max K. Rodes Community Center | Main | 34410 Flanagan Ave W | Melbourne | 32904 | A | No | 161 | 9,675 | 161 | |
| 1967 | Oak Park ES | 2 Classroom | 3395 Dairy Rd | Titusville | 32796 | R | No | 35 | 2,102 | 35 | |
| 1967 | Oak Park ES | 5 Classroom | 3395 Dairy Rd | Titusville | 32796 | R | No | 49 | 2,936 | 49 | |
| 1967 | Oak Park ES | 6 Music | 3395 Dairy Road | Titusville | 32796 | R | No | 11 | 630 | 11 | |
| 1967 | Oak Park ES | 7 Classroom | 3395 Dairy Rd | Titusville | 32796 | R | No | 36 | 2,145 | 36 | |
| 1967 | Oak Park ES | 8 Classroom | 3395 Dairy Rd | Titusville | 32796 | R | No | 62 | 3,747 | 62 | |
| 2004 | Quest ES | 1 Main | 8751 Trafford Dr | Melbourne | 32940 | A | Yes | 697 | 41,813 | 375 | |
| 1998 | Ralph Williams ES | Main | 1700 Clubhouse Dr | Rockledge | 32955 | A | Yes | 617 | 37,049 | 375 | |
| 1992 | Rockledge HS | 1 Admin | 220 Raider Rd | Rockledge | 32955 | R | No | 190 | 11,939 | 597 | |
| 1992 | Rockledge HS | 2 Music | 220 Raider Rd | Rockledge | 32955 | R | No | 49 | 2,929 | 146 | |
| 1992 | Rockledge HS | 8 Voc Classroom | 220 Raider Rd | Rockledge | 32955 | R | No | 79 | 4,716 | 236 | |
| 2001 | South Mainland Community Center | Gym | 3700 Allen Ave | Micco | 32976 | R | No | 128 | 7,689 | 128 | |
| 2006 | Sunrise ES | Main | 1651 Mara Loma Blvd SE | Palm Bay | 32909 | A | Yes | 697 | 41,813 | 697 | |
| Special Needs Demand: | | 2,090 | | | | | | 2,811 | 169,183 | 2,908 | |
| Sufficient / Deficit Spaces: | | +721 | SUFFICIENT | | | | | | | | |

2020 Statewide Emergency Shelter Plan

Special Needs Storm Shelters

| YEAR BUILT | SITE | BUILDING | Address | City | Zip | AS-IS (A) / RETROFIT (R) | EHPA | RISK Capacity (SPACES) | RISK Square Footage | PLANNED USAGE (SPACES) | PET FRIENDLY | |
|-------------------------------------|---------------------------------------|---------------------------|--------------------|----------------|-------|--------------------------|------|------------------------|---------------------|------------------------|--------------|--|
| 1995 | Indian Ridge MS | 2 Gym / Music / Cafeteria | 1355 S Nob Hill Rd | Davie | 33324 | A | Yes | 414 | 24,827 | 250 | | |
| 1997 | McNicol MS | 3 Gym / Music / Cafeteria | 1602 S 27th Ave | Hollywood | 33020 | A | Yes | 398 | 23,896 | 325 | | |
| 1995 | New River MS | 3 Gym / Music / Cafeteria | 3100 Riverland Rd | Ft. Lauderdale | 33312 | A | Yes | 391 | 23,456 | 250 | | |
| 1996 | Sheridan Technical HS (Sunset School) | 21 Main | 3775 SW 16th St | Ft. Lauderdale | 33312 | A | Yes | 471 | 28,232 | 55 | | |
| 2001 | WestGlades MS | 3 Gym / Music / Cafeteria | 11000 Holmberg Rd | Parkland | 33026 | A | Yes | 394 | 23,623 | 250 | | |
| Special Needs Demand: | | 1,277 | | | | | | | 2,068 | 124,034 | 1,130 | |
| Sufficient / Deficit Spaces: | | +791 | SUFFICIENT | | | | | | | | | |

2020 Statewide Emergency Shelter Plan

CALHOUN

| YEAR BUILT | SITE | BUILDING | Address | City | Zip | AS-IS (A) / RETROFIT (R) | EHPA | RISK Capacity (SPACES) | RISK Square Footage | PLANNED USAGE (SPACES) | PET FRIENDLY | |
|-------------------------------------|-----------------------------|---------------|-----------------------------|-------------|-------|--------------------------|------|------------------------|---------------------|------------------------|--------------|--|
| 2017 | Altha ES | 2 Classroom | 25820 NE Fuqua Cir | Altha | 32421 | A | No | 236 | 4,721 | | | |
| 2015 | Altha ES | 3 Cafeteria | 25820 NE Fuqua Cir | Altha | 32421 | A | Yes | 315 | 6,302 | | | |
| 2018 | Altha ES | 5 Classroom | 25820 NE Fuqua Cir | Altha | 32421 | A | No | 193 | 3,868 | | | |
| 2015 | Altha ES | 6 Gym | 25820 NE Fuqua Cir | Altha | 32421 | A | Yes | 700 | 14,003 | | | |
| 2011 | Blountstown HS | 2 Gym | 18597 NE SR 69 | Blountstown | 32424 | A | No | 536 | 10,715 | | | |
| 2011 | Blountstown HS | 4 Cafeteria | 18597 NE SR 69 | Blountstown | 32424 | A | Yes | 179 | 3,575 | | | |
| 2011 | Blountstown HS | 5 Classroom | 18597 NE SR 69 | Blountstown | 32424 | A | No | 179 | 3,583 | | | |
| 2011 | Blountstown HS | 7 Classroom | 18597 NE SR 69 | Blountstown | 32424 | A | No | 486 | 9,723 | | | |
| 2011 | Blountstown HS | 8 Classroom | 18597 NE SR 69 | Blountstown | 32424 | A | No | 463 | 9,268 | | | |
| | Mossy Pond Community Center | Main | 22216 NW Lake McKenzie Blvd | Altha | 32421 | A | No | 90 | 1,796 | | | |
| General Population Demand: | | 1,019 | | | | | | | 3,377 | 67,554 | 0 | |
| Sufficient / Deficit Spaces: | | +2,358 | SUFFICIENT | | | | | | | | | |
| Special Needs Storm Shelters | | | | | | | | | | | | |
| YEAR BUILT | SITE | BUILDING | Address | City | Zip | AS-IS (A) / RETROFIT (R) | EHPA | RISK Capacity (SPACES) | RISK Square Footage | PLANNED USAGE (SPACES) | PET FRIENDLY | |
| | | | | | | | | | | | | |
| Uses Multi-County Shelter | | | | | | | | | | | | |
| | | | | | | | | | | | | |
| Special Needs Demand: | | 91 | | | | | | | 0 | 0 | 0 | |
| Sufficient / Deficit Spaces: | | -91 | DEFICIT | | | | | | | | | |

2020 Statewide Emergency Shelter Plan

CHARLOTTE

| YEAR BUILT | SITE | BUILDING | Address | City | Zip | AS-IS (A) / RETROFIT (R) | EHPA | RISK Capacity (SPACES) | RISK Square Footage | PLANNED USAGE (SPACES) | PET FRIENDLY |
|------------------------------|--------------------------|----------|----------------------|----------------|-------|--------------------------|------|------------------------|---------------------|------------------------|--------------|
| | | | | | | | | | | | |
| Uses Multi-County Shelter | | | | | | | | | | | |
| | | | | | | | | | | | |
| General Population Demand: | | 12,089 | | | | | | 0 | 0 | 0 | |
| Sufficient / Deficit Spaces: | | -12,089 | DEFICIT | | | | | | | | |
| Special Needs Storm Shelters | | | | | | | | | | | |
| YEAR BUILT | SITE | BUILDING | Address | City | Zip | AS-IS (A) / RETROFIT (R) | EHPA | RISK Capacity (SPACES) | RISK Square Footage | PLANNED USAGE (SPACES) | PET FRIENDLY |
| | New Day Christian Church | | 20212 Peachland Blvd | Port Charlotte | 33954 | | | 0 | | | |
| Special Needs Demand: | | 1,277 | | | | | | 0 | 0 | 0 | |
| Sufficient / Deficit Spaces: | | -1,277 | DEFICIT | | | | | | | | |

2020 Statewide Emergency Shelter Plan

CITRUS

| YEAR BUILT | SITE | BUILDING | Address | City | Zip | AS-IS (A) / RETROFIT (R) | EHPA | RISK Capacity (SPACES) | RISK Square Footage | PLANNED USAGE (SPACES) | PET FRIENDLY | |
|-------------------------------------|---------------------------|-------------------------|---------------------------|----------------|-------|--------------------------|------|------------------------|---------------------|------------------------|--------------|--|
| 2006 | Central Ridge ES | 1 (West Wing) Classroom | 185 W Citrus Springs Blvd | Citrus Springs | 34443 | A | Yes | 958 | 19,152 | 958 | | |
| 2006 | Central Ridge ES | 3 Cafeteria | 185 W Citrus Springs Blvd | Citrus Springs | 34443 | A | Yes | 239 | 4,786 | 239 | | |
| 1992 | Citrus HS | 16 Classroom | 600 W Highland Blvd | Inverness | 34452 | R | No | 344 | 6,873 | 300 | | |
| 1992 | Citrus HS | 17 Classroom | 600 W Highland Blvd | Inverness | 34452 | R | No | 266 | 5,319 | 288 | | |
| 1993 | Citrus Springs MS | 1 Admin | 150 W Citrus Springs Blvd | Citrus Springs | 34443 | R | No | 57 | 1,145 | 1,312 | | |
| 1993 | Citrus Springs MS | 2 Classroom | 150 W Citrus Springs Blvd | Citrus Springs | 34443 | R | No | 327 | 6,542 | | | |
| 1993 | Citrus Springs MS | 3 Classroom | 150 W Citrus Springs Blvd | Citrus Springs | 34443 | R | No | 366 | 7,320 | | | |
| 1993 | Citrus Springs MS | 4 Classroom | 150 W Citrus Springs Blvd | Citrus Springs | 34443 | R | No | 353 | 7,056 | | | |
| 1993 | Citrus Springs MS | 8 Classroom | 150 W Citrus Springs Blvd | Citrus Springs | 34443 | R | No | 298 | 5,954 | | | |
| 1993 | Citrus Springs MS | 10 Cafeteria | 150 W Citrus Springs Blvd | Citrus Springs | 34443 | R | No | 353 | 7,060 | | | |
| 1999 | Forest Ridge ES | 1 Main | 2927 N Forest Ridge | Hernando | 34442 | R | No | 2,210 | 44,200 | 1,468 | | |
| General Population Demand: | | 13,314 | | | | | | | 5,771 | 115,407 | 4,565 | |
| Sufficient / Deficit Spaces: | | -7,543 | DEFICIT | | | | | | | | | |
| Special Needs Storm Shelters | | | | | | | | | | | | |
| YEAR BUILT | SITE | BUILDING | Address | City | Zip | AS-IS (A) / RETROFIT (R) | EHPA | RISK Capacity (SPACES) | RISK Square Footage | PLANNED USAGE (SPACES) | PET FRIENDLY | |
| 2002 | Citrus HS | 21 Cafeteria | 600 W Highland Blvd | Inverness | 34452 | A | No | 132 | 7,930 | 157 | | |
| 2005 | Renaissance Center School | 1 Main | 3630 W Educational Path | Lecanto | 34461 | A | Yes | 79 | 4,752 | 91 | | |
| Special Needs Demand: | | 69 | | | | | | | 211 | 12,682 | 248 | |
| Sufficient / Deficit Spaces: | | +142 | SUFFICIENT | | | | | | | | | |

2020 Statewide Emergency Shelter Plan

CLAY

| YEAR BUILT | SITE | BUILDING | Address | City | Zip | AS-IS (A) / RETROFIT (R) | EHPA | RISK Capacity (SPACES) | RISK Square Footage | PLANNED USAGE (SPACES) | PET FRIENDLY | |
|-------------------------------------|-----------------------------------|--------------------------|------------------------------|--------------------|-------|--------------------------|------|------------------------|---------------------|------------------------|--------------|--|
| 2003 | Argyle ES | 2 Cafeteria | 2625 Spencer Plantation Blvd | Orange Park | 32073 | A | Yes | 219 | 4,373 | 225 | | |
| 1999 | Clay Hill ES | 5 Classroom | 6345 CR 218 | Jacksonville | 32234 | R | No | 254 | 5,079 | 263 | | |
| 2005 | Coppergate ES | 1 Cafeteria | 3460 Copper Colts Ct | Middleburg | 32068 | A | Yes | 243 | 4,857 | 311 | | |
| 2002 | Fleming Island HS | 2 Cafeteria / Auditorium | 2233 Village Square Pkwy | Orange Park | 32003 | R | No | 736 | 14,712 | 617 | | |
| 2002 | Fleming Island HS | 1 Gym | 2233 Village Square Pkwy | Orange Park | 32003 | R | No | 546 | 10,915 | 546 | | |
| 1997 | Green Cove Springs Junior HS | 8 Cafeteria | 1220 Bonaventure Ave | Green Cove Springs | 32043 | R | No | 303 | 6,060 | 443 | | |
| 1990 | J L Wilkinson ES | 5 Classroom | 4965 CR 218 W | Middleburg | 32068 | R | No | 258 | 5,155 | 0 | | |
| 2000 | Keystone Heights HS | 7 Band | 900 SW Orchid Ave | Keystone Heights | 32656 | R | No | 134 | 2,678 | 184 | | |
| 1995 | Keystone Heights HS | 9 Gym | 900 SW Orchid Ave | Keystone Heights | 32656 | R | No | 848 | 16,960 | 859 | Yes | |
| 1999 | Lake Asbury ES | 5 Classroom | 2902 Sandridge Rd | Green Cove Springs | 32043 | R | No | 275 | 5,497 | 265 | | |
| 2000 | Lake Asbury ES | 6 Classroom | 2901 Sandridge Rd | Green Cove Springs | 32043 | R | No | 289 | 5,784 | 265 | | |
| 2004 | Lake Asbury ES | 7 Classroom | 2901 Sandridge Rd | Green Cove Springs | 32043 | R | No | 272 | 5,440 | 265 | | |
| 1998 | Lakeside ES | 6 Classroom | 2752 Moody Ave | Orange Park | 32073 | R | No | 258 | 5,154 | 0 | | |
| 1999 | Lakeside ES | 7 Classroom | 2752 Moody Ave | Orange Park | 32073 | R | No | 270 | 5,397 | 0 | | |
| 1999 | Montclair ES | 4 Classroom | 2398 Moody Ave | Orange Park | 32073 | R | No | 274 | 5,480 | 0 | | |
| 2008 | Oakleaf HS | 4 Gym | 4035 Plantation Oaks Blvd | Orange Park | 32065 | A | No | 871 | 17,412 | 888 | | |
| 2008 | Oakleaf HS | 5 Cafeteria / Auditorium | 4035 Plantation Oaks Blvd | Orange Park | 32065 | A | Yes | 888 | 17,751 | 888 | | |
| 2005 | Oakleaf Jr HS | 1 wing 2 Cafeteria | 4085 Plantation Oaks Blvd | Orange Park | 32073 | A | Yes | 419 | 8,370 | 418 | | |
| 2005 | Oakleaf Jr HS | 5 Gym | 4085 Plantation Oaks Blvd | Orange Park | 32073 | A | No | 553 | 11,068 | 0 | | |
| 2007 | Oakleaf Village ES | 1 Cafeteria / Auditorium | 410 Oakleaf Village Park | Orange Park | 32065 | A | Yes | 535 | 10,692 | 535 | | |
| 2007 | Plantation Oaks ES | 1 Cafeteria / Auditorium | 4150 Plantation Oaks Blvd | Orange Park | 32065 | A | Yes | 556 | 11,124 | 556 | | |
| 2000 | Rideout ES | 1 North wing Classroom | 3065 Apalachicola Blvd | Middleburg | 32068 | A | Yes | 470 | 9,409 | 470 | | |
| 2007 | Shadowlawn ES | 1 Cafeteria / Auditorium | 2945 CR 218 | Green Cove Springs | 32043 | A | Yes | 502 | 10,030 | 502 | | |
| 1994 | Tynes ES | 2 Cafeteria | 1550 Tynes Blvd | Middleburg | 32068 | R | No | 240 | 4,804 | 244 | | |
| General Population Demand: | | 11,281 | | | | | | 10,213 | 204,201 | 8,744 | | |
| Sufficient / Deficit Spaces: | | -1,068 | DEFICIT | | | | | | | | | |
| Special Needs Storm Shelters | | | | | | | | | | | | |
| YEAR BUILT | SITE | BUILDING | Address | City | Zip | AS-IS (A) / RETROFIT (R) | EHPA | RISK Capacity (SPACES) | RISK Square Footage | PLANNED USAGE (SPACES) | PET FRIENDLY | |
| 2004 | Lake Asbury Junior HS | 1 Cafeteria | 2851 Sandridge Rd | Green Cove Springs | 32043 | A | Yes | 93 | 5,576 | 298 | | |
| 1993/96 | St. Johns River Community College | Thrasher / P,V,D | 285 College Dr | Orange Park | 32065 | R | No | 276 | 16,578 | 111 | | |
| Special Needs Demand: | | 250 | | | | | | 369 | 22,154 | 409 | | |
| Sufficient / Deficit Spaces: | | +119 | SUFFICIENT | | | | | | | | | |

2020 Statewide Emergency Shelter Plan

COLLIER

| YEAR BUILT | SITE | BUILDING | Address | City | Zip | AS-IS (A) / RETROFIT (R) | EHPA | RISK Capacity (SPACES) | RISK Square Footage | PLANNED USAGE (SPACES) | PET FRIENDLY |
|-------------------------------------|--------------------------|----------------------------|-----------------------|-----------|-------|--------------------------|------|------------------------|---------------------|------------------------|--------------|
| 2011 | Bethune Education Center | Main | 614 S 5th St | Immokalee | 34142 | A | No | 690 | 13,804 | 690 | |
| 2007 | Eden Park ES | 1 Cafeteria / Multipurpose | 3650 Westclox St | Immokalee | 34142 | A | No | 488 | 9,750 | 487 | |
| 1965 | Highlands ES | 1 Cafeteria / Multipurpose | 1101 Lake Trafford Rd | Immokalee | 34142 | R | No | 500 | 10,000 | 304 | |
| 1973 | Immokalee HS | 4 Cafeteria / Gym | 701 Immokalee Dr | Immokalee | 34142 | A | No | 1,500 | 30,000 | 1,018 | |
| 1990 | Immokalee MS | 7 Gym / 9 Cafeteria | 401 9th St | Immokalee | 34142 | R | No | 643 | 12,860 | 581 | |
| 1989 | Lake Trafford ES | 1 Cafeteria / Multipurpose | 3500 Lake Trafford Rd | Immokalee | 34142 | R | No | 500 | 10,000 | 270 | |
| 2007 | Pincrest ES | 2 Cafeteria / Multipurpose | 313 9th St S | Immokalee | 34142 | A | No | 500 | 10,000 | 315 | |
| 1986 | Village Oaks ES | 2 Cafeteria / Multipurpose | 1601 SR 29 | Immokalee | 34142 | R | No | 632 | 12,647 | 434 | |
| General Population Demand: | | 29,964 | | | | | | 5,453 | 109,061 | 4,099 | |
| Sufficient / Deficit Spaces: | | -24,511 | DEFICIT | | | | | | | | |
| Special Needs Storm Shelters | | | | | | | | | | | |
| YEAR BUILT | SITE | BUILDING | Address | City | Zip | AS-IS (A) / RETROFIT (R) | EHPA | RISK Capacity (SPACES) | RISK Square Footage | PLANNED USAGE (SPACES) | PET FRIENDLY |
| | Plametto Ridge HS | | 1655 Victory Ln | Naples | 34120 | | | 0 | | | |
| Special Needs Demand: | | 2,011 | | | | | | 0 | 0 | 0 | |
| Sufficient / Deficit Spaces: | | -2,011 | DEFICIT | | | | | | | | |

2020 Statewide Emergency Shelter Plan

COLUMBIA

| YEAR BUILT | SITE | BUILDING | Address | City | Zip | AS-IS (A) / RETROFIT (R) | EHPA | RISK Capacity (SPACES) | RISK Square Footage | PLANNED USAGE (SPACES) | PET FRIENDLY |
|-------------------------------------|---------------|----------------------|--------------------------|------------|-------|--------------------------|------|------------------------|---------------------|------------------------|--------------|
| 2005 | Columbia HS | 2 Auditorium | 469 SE Fighting Tiger Dr | Lake City | 32025 | A | Yes | 514 | 10,270 | | |
| 2007 | Columbia HS | 7 Cafeteria | 470 SE Fighting Tiger Dr | Lake City | 32025 | A | Yes | 331 | 6,628 | | |
| 2009 | Fort White ES | 19N Classroom | 18119 SW SR 47 | Fort White | 32038 | A | Yes | 116 | 2,325 | 180 | |
| 2009 | Fort White ES | 19S Classroom | 18119 SW SR 47 | Fort White | 32038 | A | Yes | 93 | 1,863 | 180 | |
| 1999 | Fort White HS | 11 Classroom | 17828 SW SR 47 | Fort White | 32038 | A | Yes | 135 | 2,702 | | |
| 1999 | Fort White HS | 12 Classroom | 17828 SW SR 47 | Fort White | 32038 | A | Yes | 136 | 2,724 | | |
| 2004 | Fort White HS | 17 Classroom | 17828 SW SR 47 | Fort White | 32038 | A | Yes | 167 | 3,344 | | |
| 1988 | Lake City MS | 1 Gym | 843 SW Arlington Blvd | Lake City | 32025 | R | No | 803 | 16,064 | | |
| 1988 | Lake City MS | 8 Cafeteria | 843 SW Arlington Blvd | Lake City | 32025 | R | No | 215 | 4,304 | | |
| 1988 | Lake City MS | 12 Multipurpose | 843 SW Arlington Blvd | Lake City | 32025 | R | No | 271 | 5,416 | | |
| 2007 | Lake City MS | 16 Classroom | 843 SW Arlington Blvd | Lake City | 32025 | A | Yes | 205 | 4,091 | | |
| 2008 | Pinemount ES | 2 Classroom | 325 SW Gabriel Pl | Lake City | 32024 | A | Yes | 221 | 4,415 | | |
| 2008 | Pinemount ES | 3 Cafeteria | 325 SW Gabriel Pl | Lake City | 32024 | A | Yes | 212 | 4,230 | | |
| 2008 | Pinemount ES | 4 Classroom | 325 SW Gabriel Pl | Lake City | 32024 | A | Yes | 295 | 5,902 | | |
| 2008 | Pinemount ES | 5 Classroom / Art | 325 SW Gabriel Pl | Lake City | 32024 | A | Yes | 161 | 3,221 | | |
| 1998 | Summers ES | 10 Classroom | 1388 SW McFarlane Ave | Lake City | 32055 | R | No | 94 | 1,878 | | |
| 1998 | Summers ES | 11 Classroom | 1388 SW McFarlane Ave | Lake City | 32055 | R | No | 96 | 1,911 | | |
| 1998 | Summers ES | 12 Music / Classroom | 1388 SW McFarlane Ave | Lake City | 32055 | R | No | 53 | 1,050 | | |
| 2001 | Summers ES | 13 Classroom | 1389 SW McFarlane Ave | Lake City | 32055 | R | No | 93 | 1,860 | | |
| 2001 | Summers ES | 14 Classroom | 1390 SW McFarlane Ave | Lake City | 32055 | R | No | 93 | 1,860 | | |
| 1999 | Westside ES | 3 Classroom | 1956 SW County Rd 252B | Lake City | 32024 | A | Yes | 243 | 4,852 | | |
| 1999 | Westside ES | 6 Classroom | 1956 SW CR 252B | Lake City | 32024 | A | Yes | 243 | 4,861 | | |
| General Population Demand: | | 4,661 | | | | | | 4,790 | 95,771 | 360 | |
| Sufficient / Deficit Spaces: | | +129 | SUFFICIENT | | | | | | | | |
| Special Needs Storm Shelters | | | | | | | | | | | |
| YEAR BUILT | SITE | BUILDING | Address | City | Zip | AS-IS (A) / RETROFIT (R) | EHPA | RISK Capacity (SPACES) | RISK Square Footage | PLANNED USAGE (SPACES) | PET FRIENDLY |
| 1999 | Westside ES | 2 Classroom | 1956 SW County Rd 252B | Lake City | 32024 | A | Yes | 94 | 5,622 | | |
| 1999 | Westside ES | 4 Cafeteria | 1956 SW County Rd 252B | Lake City | 32024 | A | Yes | 69 | 4,166 | | |
| 1999 | Westside ES | 5 Classroom / Art | 1956 SW County Rd 252B | Lake City | 32024 | A | Yes | 61 | 3,666 | | |
| Special Needs Demand: | | 50 | | | | | | 224 | 13,454 | 0 | |
| Sufficient / Deficit Spaces: | | +174 | SUFFICIENT | | | | | | | | |

2020 Statewide Emergency Shelter Plan

DESOTO

| YEAR BUILT | SITE | BUILDING | Address | City | Zip | AS-IS (A) / RETROFIT (R) | EHPA | RISK Capacity (SPACES) | RISK Square Footage | PLANNED USAGE (SPACES) | PET FRIENDLY |
|-------------------------------------|--------------------------------|----------------|------------------------|---------|-------|--------------------------|------|------------------------|---------------------|------------------------|--------------|
| 1993 | County Administration Building | Main | 201 E Oak St | Arcadia | 34266 | R | No | 140 | 2,808 | 289 | |
| 1997 | County Library | Main | 125 N Hillsborough Ave | Arcadia | 34266 | R | No | 67 | 1,331 | 184 | |
| 2000 | DeSoto MS | 5E Gym | 420 East Gibson St | Arcadia | 34266 | R | No | 549 | 10,979 | 549 | |
| 2000 | DeSoto MS | 6B Classroom | 420 East Gibson St | Arcadia | 34266 | R | No | 502 | 10,036 | 502 | |
| 2000 | DeSoto MS | 7C Classroom | 420 East Gibson St | Arcadia | 34266 | R | No | 502 | 10,036 | 502 | |
| 2000 | DeSoto MS | 8D Classroom | 420 East Gibson St | Arcadia | 34266 | R | No | 469 | 9,377 | 469 | |
| 1983 | Memorial ES | 8-H Music | 851 E Hickory St | Arcadia | 34266 | R | No | 180 | 3,600 | 180 | |
| 2003 | South Florida State College | 300B Classroom | 2251 NE Turner Ave | Arcadia | 34266 | A | No | 30 | 604 | 30 | |
| 2002 | Turner Agri-Civic Center | Meeting Hall | 2260 NE Roan St | Arcadia | 34266 | A | No | 91 | 1,816 | | |
| General Population Demand: | | 3,159 | | | | | | 2,530 | 50,587 | 2,705 | |
| Sufficient / Deficit Spaces: | | -629 | DEFICIT | | | | | | | | |
| Special Needs Storm Shelters | | | | | | | | | | | |
| YEAR BUILT | SITE | BUILDING | Address | City | Zip | AS-IS (A) / RETROFIT (R) | EHPA | RISK Capacity (SPACES) | RISK Square Footage | PLANNED USAGE (SPACES) | PET FRIENDLY |
| 2003 | South Florida State College | 100A Main | 2251 NE Turner Ave | Arcadia | 34266 | A | No | 117 | 7,041 | 352 | |
| | Turner Center Exhibit Hall | Main | 2260 NE Roan St | Arcadia | 34266 | R | No | 227 | 13,624 | 140 | |
| Special Needs Demand: | | 120 | | | | | | 344 | 20,665 | 492 | |
| Sufficient / Deficit Spaces: | | +224 | SUFFICIENT | | | | | | | | |

2020 Statewide Emergency Shelter Plan

| DIXIE | | | | | | | | | | | |
|-------------------------------------|-----------------|---------------------------|-------------------|------------|-------|--------------------------|------|------------------------|---------------------|------------------------|--------------|
| YEAR BUILT | SITE | BUILDING | Address | City | Zip | AS-IS (A) / RETROFIT (R) | EHPA | RISK Capacity (SPACES) | RISK Square Footage | PLANNED USAGE (SPACES) | PET FRIENDLY |
| 2017 | Dixie County HS | 1 Admin | 17924 SE Hwy 19 | Cross City | 32628 | A | No | 217 | 4,330 | | |
| 2017 | Dixie County HS | 2 Classroom | 17924 SE Hwy 19 | Cross City | 32628 | A | No | 511 | 10,227 | | |
| 2017 | Dixie County HS | 3 Classroom | 17924 SE Hwy 19 | Cross City | 32628 | A | No | 543 | 10,867 | | |
| 2017 | Dixie County HS | 6 Gym | 17924 SE Hwy 19 | Cross City | 32628 | A | No | 821 | 16,429 | | |
| 2017 | Dixie County HS | 7 Classroom | 17924 SE Hwy 19 | Cross City | 32628 | A | No | 466 | 9,328 | | |
| 1993 | Ruth Raines MS | 1 Classroom / Media / Art | 981 SE HWY 351 | Cross City | 32628 | R | No | 773 | 15,458 | 489 | |
| 1993 | Ruth Raines MS | 2 Voc Classroom | 981 SE HWY 351 | Cross City | 32628 | R | No | 62 | 1,234 | 61 | |
| 1993 | Ruth Raines MS | 3 Gym | 981 SE HWY 351 | Cross City | 32628 | R | No | 618 | 12,350 | 160 | |
| 1993 | Ruth Raines MS | 5 Band | 981 SE HWY 351 | Cross City | 32628 | R | No | 70 | 1,406 | 70 | |
| General Population Demand: | | 1,832 | | | | | | 4,081 | 81,629 | 780 | |
| Sufficient / Deficit Spaces: | | +2,249 | SUFFICIENT | | | | | | | | |
| Special Needs Storm Shelters | | | | | | | | | | | |
| YEAR BUILT | SITE | BUILDING | Address | City | Zip | AS-IS (A) / RETROFIT (R) | EHPA | RISK Capacity (SPACES) | RISK Square Footage | PLANNED USAGE (SPACES) | PET FRIENDLY |
| 2017 | Dixie County HS | 4 Cafeteria / Band | 17924 SE Hwy 19 | Cross City | 32628 | A | No | 137 | 8,207 | | |
| Special Needs Demand: | | 142 | | | | | | 137 | 8,207 | 0 | |
| Sufficient / Deficit Spaces: | | -5 | DEFICIT | | | | | | | | |

2020 Statewide Emergency Shelter Plan

DUVAL

| YEAR BUILT | SITE | BUILDING | Address | City | Zip | AS-IS (A) / RETROFIT (R) | EHPA | RISK Capacity (SPACES) | RISK Square Footage | PLANNED USAGE (SPACES) | PET FRIENDLY |
|------------|-------------------------------------|---------------------------|----------------------------|--------------|-------|--------------------------|------|------------------------|---------------------|------------------------|--------------|
| 1997 | Abess Park ES | 1A (1st floor) Main | 12731 Abess Blvd | Jacksonville | 32225 | R | No | 1,184 | 23,677 | 1,184 | |
| 1997 | Abess Park ES | 1B (2nd floor) Main | 12731 Abess Blvd | Jacksonville | 32225 | R | No | 473 | 9,452 | 473 | |
| 1990 | Andrew A Robinson ES | 1 Main | 101 W 12th St | Jacksonville | 32206 | R | No | 1,831 | 36,618 | 1,831 | |
| 1990 | Andrew A Robinson ES | 2 Classroom / Music / Art | 101 W 12th St | Jacksonville | 32206 | R | No | 542 | 10,833 | 542 | |
| 2005 | Arlington MS | 1 Main | 8141 Lone Star Rd | Jacksonville | 32211 | A | Yes | 2,517 | 50,331 | | |
| 2005 | Arlington MS | 2 Gym | 8141 Lone Star Rd | Jacksonville | 32211 | A | Yes | 450 | 8,996 | | |
| 2005 | Arlington MS | 3 ESE | 8141 Lone Star Rd | Jacksonville | 32211 | A | Yes | 211 | 4,218 | | |
| 2011 | Atlantic Coast HS | 1 Admin | 9735 R G Skinner Pkwy | Jacksonville | 32256 | A | Yes | 329 | 6,581 | 850 | |
| 2010 | Atlantic Coast HS | 3 Classroom | 9735 R G Skinner Pkwy | Jacksonville | 32256 | A | No | 1,086 | 21,725 | | Yes |
| 2010 | Atlantic Coast HS | 5 Classroom | 9735 R G Skinner Pkwy | Jacksonville | 32256 | A | No | 1,081 | 21,611 | | |
| 2010 | Atlantic Coast HS | 6 Classroom | 9735 R G Skinner Pkwy | Jacksonville | 32256 | A | No | 912 | 18,232 | | |
| 2013 | Baldwin Community Center | Main | 275 US-301 N | Baldwin | 32224 | A | No | 97 | 1,943 | | |
| 2009 | Bartram Springs ES | 1E Admin | 14799 Bartram Springs Pkwy | Jacksonville | 32258 | A | No | 318 | 6,361 | | |
| 2007 | Chaffee Trail ES | 1 ESE / Classroom | 11400 Sam Caruso Way | Jacksonville | 32221 | A | Yes | 800 | 16,000 | 800 | |
| 1997 | Chets Creek ES | 1 (1st floor) Main | 13200 Chets Creek Blvd | Jacksonville | 32224 | R | No | 1,180 | 23,604 | 1,180 | |
| 1997 | Chets Creek ES | 1 (2nd floor) Main | 13200 Chets Creek Blvd | Jacksonville | 32244 | R | No | 1,322 | 26,445 | 1,322 | |
| 2001 | Don Brewer ES | 1A (1st floor) Classroom | 3385 Hartsfield Rd | Jacksonville | 32277 | A | Yes | 167 | 3,331 | 537 | |
| 2001 | Don Brewer ES | 1B (2nd floor) Classroom | 3385 Hartsfield Rd | Jacksonville | 32277 | A | Yes | 417 | 8,344 | | |
| 2001 | Don Brewer ES | 1C Cafeteria | 3385 Hartsfield Rd | Jacksonville | 32277 | A | Yes | 181 | 3,628 | | |
| 1955 | Douglas Anderson School of the Arts | 7 Music | 2445 San Diego Rd | Jacksonville | 32199 | A | No | 189 | 3,778 | 188 | |
| 1955 | Douglas Anderson School of the Arts | 8 Theater | 2445 San Diego Rd | Jacksonville | 32200 | A | No | 274 | 5,473 | 273 | |
| 1962 | Douglas Anderson School of the Arts | 13A Auditorium | 2445 San Diego Rd | Jacksonville | 32201 | A | No | 374 | 7,482 | 374 | |
| 1962 | Douglas Anderson School of the Arts | 13B Multipurpose | 2445 San Diego Rd | Jacksonville | 32202 | A | No | 101 | 2,012 | 100 | |
| 1962 | Douglas Anderson School of the Arts | 13C Dance | 2445 San Diego Rd | Jacksonville | 32203 | A | No | 219 | 4,387 | 219 | |
| 2015 | Douglas Anderson School of the Arts | 16A Cafeteria | 2445 San Diego Rd | Jacksonville | 32204 | A | Yes | 945 | 18,895 | 944 | |
| 2015 | Douglas Anderson School of the Arts | 16B Classroom | 2445 San Diego Rd | Jacksonville | 32205 | A | Yes | 276 | 5,521 | 276 | |
| 1997 | Enterprise Academy | 1A Cafeteria / Classroom | 8085 Old Middleburg Road S | Jacksonville | 32222 | A | No | 1,184 | 23,680 | | |
| | FSCJ Cecil Field | 2 Aviation | 13450 Lake Fretwell St | Jacksonville | 32221 | A | Yes | 708 | 14,160 | 708 | |
| 2004 | John Allen Axson ES | 2 Multipurpose | 4763 Sutton Park Ct | Jacksonville | 32224 | A | Yes | 211 | 4,210 | | |
| 2004 | John Allen Axson ES | 3 Classroom | 4763 Sutton Park Ct | Jacksonville | 32224 | A | Yes | 672 | 13,438 | | |
| 2004 | John Allen Axson ES | 4 Classroom | 4763 Sutton Park Ct | Jacksonville | 32224 | A | Yes | 330 | 6,600 | 300 | |
| 2002 | Kernan Trail ES | 1A (1st floor) Classroom | 2281 Kernan Blvd S | Jacksonville | 32246 | A | No | 167 | 3,331 | 537 | |
| 2002 | Kernan Trail ES | 1B (1st floor) Classroom | 2281 Kernan Blvd S | Jacksonville | 32246 | A | Yes | 412 | 8,233 | | |
| 2002 | Kernan Trail ES | 1C Cafeteria | 2281 Kernan Blvd S | Jacksonville | 32246 | A | Yes | 155 | 3,101 | | |
| 1989 | Landmark MS | 1A Classroom / Gym | 101 Kernan Blvd N | Jacksonville | 32225 | R | No | 558 | 11,154 | 558 | Yes |
| 1989 | Landmark MS | 1B Classroom / Auditorium | 101 Kernan Blvd N | Jacksonville | 32225 | A | No | 507 | 10,134 | 507 | |
| 1989 | Landmark MS | 1C & A2 Classroom | 101 Kernan Blvd N | Jacksonville | 32225 | A | No | 946 | 18,915 | 946 | |
| 1989 | Landmark MS | 1D Classroom | 101 Kernan Blvd N | Jacksonville | 32225 | A | No | 170 | 3,396 | 170 | |

2020 Statewide Emergency Shelter Plan

| 1989 | Landmark MS | 1F Classroom | 101 Kernan Blvd N | Jacksonville | 32225 | A | No | 920 | 18,399 | 903 | Yes |
|-------------------------------------|--|--|----------------------------|--------------|-------|--------------------------|------|------------------------|---------------------|------------------------|--------------|
| 1989 | Landmark MS | 1E (2nd floor) Classroom | 101 Kernan Blvd N | Jacksonville | 32225 | A | No | 865 | 17,305 | | |
| 1989 | Mandarin MS | 1A Classroom / Gym | 5100 Hood Rd | Jacksonville | 32257 | R | No | 558 | 11,154 | 1,764 | Yes |
| 1989 | Mandarin MS | 1B Classroom / Auditorium / Music | 5100 Hood Rd | Jacksonville | 32257 | R | No | 507 | 10,134 | 1,764 | |
| 1989 | Mandarin MS | 1C & A2 Classroom | 5100 Hood Rd | Jacksonville | 32257 | R | No | 975 | 19,498 | 1,764 | |
| 1989 | Mandarin MS | 1E (1st floor) Classroom / Admin | 5100 Hood Rd | Jacksonville | 32257 | R | No | 953 | 19,066 | 1,764 | |
| 1989 | Mandarin MS | 1E (2nd floor) Classroom | 5100 Hood Rd | Jacksonville | 32257 | R | No | 847 | 16,942 | 1,764 | |
| 2001 | Oceanway ES | 1B Classroom | 12555 Gillespie Ave | Jacksonville | 32218 | A | Yes | 412 | 8,233 | 537 | |
| 2001 | Oceanway ES | 1A Classroom | 12555 Gillespie Ave | Jacksonville | 32218 | A | No | 121 | 2,426 | | |
| 2001 | Oceanway ES | 1C Dining | 12555 Gillespie Ave | Jacksonville | 32218 | A | Yes | 155 | 3,101 | | |
| 2010 | The Legends Center of Jacksonville | 1A Gym | 5130 Soutel Dr | Jacksonville | 32208 | A | Yes | 406 | 8,120 | 478 | Yes |
| 1997 | Twin Lakes Academy ES | 1 (2nd floor) Main | 8000 Point Meadows Dr | Jacksonville | 32256 | R | No | 1,344 | 26,879 | 1,369 | |
| 2011 | Waterleaf ES | 1A Classroom | 450 Kernan Blvd N | Jacksonville | 32225 | A | No | 493 | 9,851 | | |
| 2011 | Waterleaf ES | 1B Classroom | 450 Kernan Blvd N | Jacksonville | 32225 | A | No | 136 | 2,718 | | |
| 2011 | Waterleaf ES | 1E Classroom | 450 Kernan Blvd N | Jacksonville | 32225 | A | No | 327 | 6,534 | | |
| 2009 | Westview K-8 | North side of Cafeteria, Gym, & PMH wing | 5270 Connie Jean Rd | Jacksonville | 32210 | A | Yes | 817 | 16,340 | 817 | |
| General Population Demand: | | 40,802 | | | | | | 33,332 | 666,530 | 27,743 | |
| Sufficient / Deficit Spaces: | | -7,470 | DEFICIT | | | | | | | | |
| Special Needs Storm Shelters | | | | | | | | | | | |
| YEAR BUILT | SITE | BUILDING | Address | City | Zip | AS-IS (A) / RETROFIT (R) | EHPA | RISK Capacity (SPACES) | RISK Square Footage | PLANNED USAGE (SPACES) | PET FRIENDLY |
| 2010 | Atlantic Coast HS | 2 Cafeteria | 9735 R G Skinner Pkwy | Jacksonville | 32256 | A | Yes | 626 | 37,536 | 250 | |
| 2009 | Bartram Springs ES | 1D Cafeteria | 14799 Bartram Springs Pkwy | Jacksonville | 32258 | A | Yes | 75 | 4,529 | 436 | |
| 2009 | Bartram Springs ES | 1C Classroom | 14799 Bartram Springs Pkwy | Jacksonville | 32258 | A | Yes | 124 | 7,448 | | |
| 1997 | Enterprise Learning Academy (2nd Priority) | Main 1st Floor | 8085 Old Middleburg Rd | Jacksonville | 32222 | R | No | 360 | 21,600 | 671 | |
| 1989 | Landmark MS (Priority 4) | 1E Cafeteria / Classroom | 101 Kernan Blvd N | Jacksonville | 32225 | R | No | 301 | 18,054 | 496 | |
| 2010 | The Legends Center of City of Jacksonville | 1B Auditorium | 5130 Soutel Dr | Jacksonville | 32208 | A | Yes | 162 | 9,718 | 62 | |
| 1989 | Mandarin MS (Priority 3) | 1F Classroom | 5100 Hood Rd | Jacksonville | 32257 | R | No | 307 | 18,399 | 496 | |
| 2003 | Oceanway MS (1st Priority) | 2 Cafeteria | 143 Oceanway Ave | Jacksonville | 32218 | R | Yes | 115 | 6,884 | 200 | |
| 1997 | Twin Lakes Academy ES (priority 5) | 1 (1st floor) Main | 8000 Point Meadows Dr | Jacksonville | 32256 | R | No | 455 | 27,276 | 857 | |
| 2011 | Waterleaf ES | 1C Classroom | 450 Kernan Blvd N | Jacksonville | 32225 | A | Yes | 157 | 9,416 | 180 | |
| 2011 | Waterleaf ES | 1D Dining | 450 Kernan Blvd N | Jacksonville | 32225 | A | Yes | 72 | 4,306 | 219 | |
| 2009 | Westview K-8 | 1 Classroom / Music | 5270 Connie Jean Rd | Jacksonville | 32210 | A | Yes | 167 | 10,020 | 167 | |
| Special Needs Demand: | | 3,200 | | | | | | 2,921 | 175,186 | 4,034 | |
| Sufficient / Deficit Spaces: | | -279 | DEFICIT | | | | | | | | |

2020 Statewide Emergency Shelter Plan

ESCAMBIA

| YEAR BUILT | SITE | BUILDING | Address | City | Zip | AS-IS (A) / RETROFIT (R) | EHPA | RISK Capacity (SPACES) | RISK Square Footage | PLANNED USAGE (SPACES) | PET FRIENDLY |
|------------|-------------------------|----------------------------------|---------------------------|------------|-------|--------------------------|------|------------------------|---------------------|------------------------|--------------|
| 1993 | Bailey MS | 1 Admin | 4001 Bauer Rd | Pensacola | 32506 | R | No | 124 | 2,480 | 320 | |
| 1993 | Bailey MS | 2 Media | 4001 Bauer Rd | Pensacola | 32506 | R | No | 99 | 1,989 | 320 | |
| 1993 | Bailey MS | 3 Art | 4001 Bauer Rd | Pensacola | 32506 | R | No | 27 | 546 | 320 | |
| 1993 | Bailey MS | 4 Cafeteria | 4001 Bauer Rd | Pensacola | 32506 | R | No | 169 | 3,376 | 320 | |
| 1993 | Bailey MS | 5 Music | 4001 Bauer Rd | Pensacola | 32506 | R | No | 662 | 13,234 | 320 | |
| 1993 | Bailey MS | 6 Classroom | 4001 Bauer Rd | Pensacola | 32506 | R | No | 618 | 12,357 | 320 | |
| 1993 | Bailey MS | 7 Classroom 1st Floor | 4001 Bauer Rd | Pensacola | 32506 | R | No | 486 | 9,726 | 320 | |
| 1993 | Bailey MS | 8 Classroom 2nd Floor | 4001 Bauer Rd | Pensacola | 32506 | R | No | 461 | 9,227 | 320 | |
| 1993 | Bailey MS | 9 Gym | 4001 Bauer Rd | Pensacola | 32506 | R | No | 806 | 16,115 | 320 | |
| 2000 | Bellview ES | 5 Classroom | 4425 Bellview Ave | Pensacola | 32526 | R | No | 309 | 5,420 | 0 | |
| 2000 | Beulah ES | 1 Classroom Addition (2000) | 6201 Helms Rd | Pensacola | 32526 | R | No | 185 | 3,693 | 0 | |
| 1980 | Beulah ES | Main | 6201 Helms Rd | Pensacola | 32526 | R | No | 1,439 | 28,773 | 0 | |
| 1999 | Blue Angel ES | 100 wing Admin / Media / Art | 1551 Dog Track Rd | Pensacola | 32506 | R | No | 274 | 6,851 | 0 | |
| 1999 | Blue Angel ES | 200 wing Cafeteria / Music | 1551 Dog Track Rd | Pensacola | 32506 | R | No | 200 | 5,005 | 0 | |
| 1999 | Blue Angel ES | 300 wing Classroom | 1551 Dog Track Rd | Pensacola | 32506 | R | No | 354 | 6,222 | 0 | |
| 1999 | Blue Angel ES | 400 wing Classroom | 1551 Dog Track Rd | Pensacola | 32506 | R | No | 419 | 7,701 | 0 | |
| 1999 | Blue Angel ES | 500 wing Classroom | 1551 Dog Track Rd | Pensacola | 32506 | R | No | 463 | 7,842 | 0 | |
| 1999 | Blue Angel ES | 600 wing Classroom | 1551 Dog Track Rd | Pensacola | 32506 | R | No | 406 | 8,653 | 0 | |
| 2000 | Brentwood ES | 5 Classroom | 4820 N Palafox St | Pensacola | 32505 | R | No | 427 | 8,532 | 0 | |
| 2008 | Cordova Park ES | 7 Classroom | 2250 Semur Rd | Pensacola | 32503 | A | Yes | 227 | 4,536 | 0 | |
| 2000 | Escambia Wesgate Center | 6 ESE | 10050 Ashton Brosnaham Rd | Pensacola | 32534 | R | No | 400 | 8,008 | 0 | |
| 2001 | Ferry Pass ES | 5 Classroom | 8310 N Davis Hwy | Pensacola | 32514 | R | No | 293 | 5,717 | 0 | |
| 1997 | Ferry Pass MS | 4 Classroom | 8355 Yancey Ave | Pensacola | 32514 | R | No | 311 | 6,211 | 0 | |
| 2010 | Ferry Pass MS | 8 Gym | 8355 Yancey Ave | Pensacola | 32514 | A | No | 617 | 12,344 | 0 | |
| 2010 | Global Learning Academy | 1 Main | 100 North P St | Pensacola | 32505 | A | No | 2,559 | 51,189 | 2,050 | |
| 2001 | Jim Allen ES | 6 Classroom | 1051 Hwy 95A N | Cantonment | 32533 | R | No | 293 | 5,077 | 0 | |
| 1991 | Lipscomb ES | 100 North wing Cafeteria / Music | 10200 Ashton Brosnaham Dr | Pensacola | 32534 | R | No | 252 | 5,041 | 0 | |
| 1991 | Lipscomb ES | 100 South wing Art / Admin | 10200 Ashton Brosnaham Dr | Pensacola | 32534 | R | No | 105 | 2,102 | 0 | |
| 1991 | Lipscomb ES | 200 wing Classroom | 10200 Ashton Brosnaham Dr | Pensacola | 32534 | R | No | 252 | 5,049 | 0 | |
| 1991 | Lipscomb ES | 300 wing Classroom | 10200 Ashton Brosnaham Dr | Pensacola | 32534 | R | No | 204 | 4,085 | 0 | |
| 1991 | Lipscomb ES | 400 wing Classroom | 10200 Ashton Brosnaham Dr | Pensacola | 32534 | R | No | 200 | 3,990 | 0 | |
| 1991 | Lipscomb ES | 500 wing Classroom | 10200 Ashton Brosnaham Dr | Pensacola | 32534 | R | No | 300 | 5,990 | 0 | |
| 1991 | Lipscomb ES | 600 wing Classroom | 10200 Ashton Brosnaham Dr | Pensacola | 32534 | R | No | 330 | 6,598 | 0 | |
| 2000 | Longleaf ES | 2 Classroom | 2600 Longleaf Dr | Pensacola | 32526 | R | No | 392 | 7,840 | 0 | |
| 2002 | Molino Park ES | 1 Admin / Cafeteria / Media | 899 Hwy 97 | Molino | 32577 | A | Yes | 683 | 13,651 | 307 | Yes |
| 2002 | Molino Park ES | 2 Art / Classroom | 899 Hwy 97 | Molino | 32577 | R | No | 315 | 6,295 | 307 | Yes |
| 2002 | Molino Park ES | 3 Classroom | 899 Hwy 97 | Molino | 32577 | R | No | 357 | 7,137 | 307 | Yes |
| 2002 | Molino Park ES | 4 Classroom | 899 Hwy 97 | Molino | 32577 | R | No | 367 | 7,331 | 307 | Yes |
| 2002 | Molino Park ES | 5 Classroom | 899 Hwy 97 | Molino | 32577 | R | No | 229 | 4,589 | 307 | Yes |
| 1953 | Navy Point ES | 5 | 1321 Patton Dr | Pensacola | 32507 | R | No | 148 | 2,950 | 0 | |
| 1993 | Northview HS | 1 Main | 4100 W Highway 4 | Century | 32535 | R | No | 1,489 | 29,772 | 1,182 | |
| 1985 | Pensacola Bay Center | Corridors 1st and 2nd Floor | 201 E Gregory St | Pensacola | 32502 | R | No | 2,000 | 39,995 | 1,999 | |
| 2006 | Pensacola HS | 5 Gym | 500 W Maxwell St | Pensacola | 32501 | A | Yes | 746 | 15,179 | 0 | |
| 2001 | Sherwood ES | 10 Classroom | 501 Cherokee Tr | Pensacola | 32506 | R | No | 212 | 3,643 | 0 | |

2020 Statewide Emergency Shelter Plan

| 1993 | Tate HS | 38 Gym | 1771 Tate Rd | Cantonment | 32533 | R | No | 1,300 | 26,000 | 0 | | |
|-------------------------------------|----------------------------|------------------------------------|------------------------------|-------------|------------|---------------------------------|-------------|-------------------------------|----------------------------|-------------------------------|---------------------|--|
| 1999 | Tate HS | 39 Cafeteria | 1771 Tate Rd | Cantonment | 32533 | R | No | 514 | 8,200 | 0 | | |
| 1967 | University of West Florida | 13 Environmental Studies | 11000 University Pkwy | Pensacola | 32514 | | No | 389 | 5,364 | 0 | | |
| 2004 | University of West Florida | 72 Health, Leisure, Sport Facility | 11000 University Pkwy | Pensacola | 32514 | R | No | 2,369 | 47,380 | 2,268 | | |
| 2009 | Warrington MS | 8 Gym | 450 South Old Corry Field Rd | Pensacola | 32507 | A | No | 569 | 11,386 | 0 | | |
| 1980 | Washington HS | 1 Main | 6000 College Pkwy | Pensacola | 32503 | R | No | | | 0 | | |
| 2000 | West Pensacola ES | 3 Classroom | 801 North 49th Ave | Pensacola | 32506 | R | No | 227 | 4,546 | 0 | | |
| 1996 | Workman MS | 7 Classroom | 6299 Lanier Dr | Pensacola | 32504 | R | No | 286 | 7,150 | 0 | | |
| General Population Demand: | | 10,680 | | | | | | 26,863 | 532,087 | 11,914 | | |
| Sufficient / Deficit Spaces: | | +16,183 | SUFFICIENT | | | | | | | | | |
| Special Needs Storm Shelters | | | | | | | | | | | | |
| YEAR BUILT | SITE | BUILDING | Address | City | Zip | AS-IS (A) / RETROFIT (R) | EHPA | RISK Capacity (SPACES) | RISK Square Footage | PLANNED USAGE (SPACES) | PET FRIENDLY | |
| | Pensacola State College | Lou Ross Athletics | 1000 College Ave | Pensacola | 32504 | R | No | 558 | | 558 | | |
| 2002 | West Florida HS | 9 Gym / Cafeteria | 2404 Longleaf Dr | Pensacola | 32506 | A | No | 291 | 14,174 | 291 | | |
| 1991 | West Florida HS | 25 Cafeteria | 2404 Longleaf Dr | Pensacola | 32506 | R | No | 222 | 12,993 | 254 | | |
| 1992 | West Florida HS | 26 Classroom | 2404 Longleaf Dr | Pensacola | 32506 | R | No | 89 | 6,096 | 103 | | |
| Special Needs Demand: | | 500 | | | | | | 1,160 | 33,263 | 1,206 | | |
| Sufficient / Deficit Spaces: | | +660 | SUFFICIENT | | | | | | | | | |

2020 Statewide Emergency Shelter Plan

FLAGLER

| YEAR BUILT | SITE | BUILDING | Address | City | Zip | AS-IS (A) / RETROFIT (R) | EHPA | RISK Capacity (SPACES) | RISK Square Footage | PLANNED USAGE (SPACES) | PET FRIENDLY | | |
|-------------------------------------|-----------------------|---|-----------------------|---------------|-------|--------------------------|------|------------------------|---------------------|------------------------|----------------|--------------|--|
| 2005 | Belle Terre ES | 3 Classroom | 5545 Belle Terre Pkwy | Palm Coast | 32137 | A | No | 210 | 4,201 | 202 | | | |
| 2005 | Belle Terre ES | 4 Classroom | 5545 Belle Terre Pkwy | Palm Coast | 32137 | A | No | 180 | 3,607 | 108 | | | |
| 2005 | Belle Terre ES | 5 Cafeteria / Art / Music | 5545 Belle Terre Pkwy | Palm Coast | 32137 | A | Yes | 369 | 7,376 | 368 | | | |
| 2005 | Belle Terre ES | 6 Classroom | 5545 Belle Terre Pkwy | Palm Coast | 32137 | A | No | 202 | 4,031 | 201 | | | |
| 2005 | Belle Terre ES | 7 Classroom | 5545 Belle Terre Pkwy | Palm Coast | 32137 | A | No | 106 | 2,114 | 97 | | | |
| 1994 | Buddy-Worth Campus | Wadsworth ES 4 Multipurpose | 4550 Belle Terre Pkwy | Palm Coast | 32164 | R | No | 140 | 2,798 | 128 | | | |
| 2007 | Buddy-Worth Campus | Wadsworth ES 6 Cafeteria / Classroom | 4550 Belle Terre Pkwy | Palm Coast | 32164 | A | No | 1,464 | 29,286 | 1,464 | | | |
| 2007 | Buddy-Worth Campus | Buddy Taylor MS 9 Classroom / Cafeteria | 4500 Belle Terre Pkwy | Palm Coast | 32164 | A | No | 1,615 | 32,305 | 536 | | | |
| 2007 | Bunnell ES | 12 Multipurpose / Gym | 305 N Palmetto St | Bunnell | 32110 | A | No | 196 | 3,917 | 128 | | | |
| 2000 | Bunnell ES | 9 Classroom | 305 N Palmetto St | Bunnell | 32110 | R | No | 144 | 2,800 | 0 | | | |
| 2004 | Bunnell ES | 10 Admin / Classroom | 305 N Palmetto St | Bunnell | 32110 | A | No | 998 | 19,956 | 0 | | | |
| 2007 | Bunnell ES | 11 Cafeteria / Music | 305 N Palmetto St | Bunnell | 32110 | A | Yes | 541 | 10,823 | 0 | | | |
| 2006 | Bunnell ES | 13 Classroom | 305 N Palmetto St | Bunnell | 32110 | R | No | 1,056 | 21,120 | 0 | | | |
| 1990 | Flagler Palm Coast HS | 4 Auditorium | 5501 FL-100 | Palm Coast | 32164 | R | No | 697 | 13,943 | 697 | | | |
| 2004 | Matanzas HS | 2 Auditorium / Music | 3535 N Old Kings Rd | Palm Coast | 32137 | A | No | 437 | 8,731 | 0 | | | |
| 2004 | Matanzas HS | 3 Gym | 3535 N Old Kings Rd | Palm Coast | 32137 | A | No | 710 | 14,203 | 0 | | | |
| 2005 | Matanzas HS | 4 Cafeteria | 3535 N Old Kings Rd | Palm Coast | 32137 | A | Yes | 243 | 4,853 | 0 | | | |
| 2004 | Matanzas HS | 5 Classroom / Media | 3535 N Old Kings Rd | Palm Coast | 32137 | A | No | 1,059 | 21,186 | 0 | | | |
| 2005 | Matanzas HS | 6 Classroom | 3535 N Old Kings Rd | Palm Coast | 32137 | A | No | 125 | 2,506 | 0 | | | |
| 2009 | Matanzas HS | 11 Wrestling | 3535 N Old Kings Rd | Palm Coast | 32137 | A | No | 98 | 1,950 | 0 | | | |
| 2006 | Old Kings ES | 5 Classroom | 301 Old Kings Road S | Flagler Beach | 32136 | A | No | 565 | 11,291 | 0 | | | |
| 2006 | Rymfire ES | 2 Classroom | 1425 Rymfire Dr | Palm Coast | 32164 | A | No | 1,562 | 31,240 | 0 | | | |
| 2006 | Rymfire ES | 4 Multipurpose | 1428 Rymfire Dr | Palm Coast | 32164 | A | Yes | 207 | 4,134 | 1,500 | | | |
| 2006 | Rymfire ES | 5 Classroom | 1425 Rymfire Dr | Palm Coast | 32164 | A | No | 1,122 | 22,437 | 0 | | | |
| General Population Demand: | | 7,970 | | | | | | | | 14,046 | 280,808 | 5,429 | |
| Sufficient / Deficit Spaces: | | +6,076 | SUFFICIENT | | | | | | | | | | |
| Special Needs Storm Shelters | | | | | | | | | | | | | |
| YEAR BUILT | SITE | BUILDING | Address | City | Zip | AS-IS (A) / RETROFIT (R) | EHPA | RISK Capacity (SPACES) | RISK Square Footage | PLANNED USAGE (SPACES) | PET FRIENDLY | | |
| 2006 | Rymfire ES | 3 Cafeteria | 1425 Rymfire Dr | Palm Coast | 32164 | A | Yes | 123 | 7,355 | 122 | | | |
| 2008 | Rymfire ES | 6 Classroom / Art | 1425 Rymfire Dr | Palm Coast | 32164 | A | No | 340 | 20,374 | 0 | | | |
| 2008 | Rymfire ES | 7 Gym | 1425 Rymfire Dr | Palm Coast | 32164 | A | No | 268 | 16,052 | 267 | | | |
| Special Needs Demand: | | 1,120 | | | | | | | | 731 | 43,781 | 389 | |
| Sufficient / Deficit Spaces: | | -389 | DEFICIT | | | | | | | | | | |

2020 Statewide Emergency Shelter Plan

FRANKLIN

| YEAR BUILT | SITE | BUILDING | Address | City | Zip | AS-IS (A) / RETROFIT (R) | EHPA | RISK Capacity (SPACES) | RISK Square Footage | PLANNED USAGE (SPACES) | PET FRIENDLY |
|------------------------------|------|----------|---------|------|-----|--------------------------|------|------------------------|---------------------|------------------------|--------------|
| | | | | | | | | | | | |
| Uses Multi-County Shelter | | | | | | | | | | | |
| | | | | | | | | | | | |
| General Population Demand: | | 319 | | | | | | 0 | 0 | 0 | |
| Sufficient / Deficit Spaces: | | -319 | DEFICIT | | | | | | | | |
| Special Needs Storm Shelters | | | | | | | | | | | |
| YEAR BUILT | SITE | BUILDING | Address | City | Zip | AS-IS (A) / RETROFIT (R) | EHPA | RISK Capacity (SPACES) | RISK Square Footage | PLANNED USAGE (SPACES) | PET FRIENDLY |
| | | | | | | | | | | | |
| Uses Multi-County Shelter | | | | | | | | | | | |
| | | | | | | | | | | | |
| Special Needs Demand: | | 214 | | | | | | 0 | 0 | 0 | |
| Sufficient / Deficit Spaces: | | -214 | DEFICIT | | | | | | | | |

2020 Statewide Emergency Shelter Plan

GADSDEN

| YEAR BUILT | SITE | BUILDING | Address | City | Zip | AS-IS (A) / RETROFIT (R) | EHPA | RISK Capacity (SPACES) | RISK Square Footage | PLANNED USAGE (SPACES) | PET FRIENDLY | |
|-------------------------------------|----------------------|-------------------------------|------------------------------|--------|-------|--------------------------|------|------------------------|---------------------|------------------------|--------------|--|
| 2001 | Gadsden County HS | 4 Classroom | 27001 Blue Star Memorial Hwy | Havana | 32333 | A | Yes | 1,043 | 20,854 | | | |
| 2001 | Gadsden County HS | 5 Cafeteria | 27001 Blue Star Memorial Hwy | Havana | 32333 | A | Yes | 299 | 5,984 | | | |
| 2001 | Gadsden County HS | 6 Gym | 27001 Blue Star Memorial Hwy | Havana | 32333 | A | Yes | 887 | 17,744 | | | |
| 2001 | Gadsden County HS | 8 Classroom | 27001 Blue Star Memorial Hwy | Havana | 32333 | R | No | 133 | 2,655 | | | |
| 1992 | Havana Magnet School | 6D Classroom | 1210 Kemp Rd | Havana | 32333 | A | No | 397 | 7,935 | | | |
| 1992 | Havana Magnet School | 7C Classroom | 1210 Kemp Rd | Havana | 32333 | R | No | 90 | 1,801 | | | |
| 1980 | Havana Magnet School | 8F Classroom | 1210 Kemp Rd | Havana | 32333 | A | No | 51 | 1,019 | | | |
| 1992 | Havana Magnet School | 11J Gym | 1210 Kemp Rd | Havana | 32333 | R | No | 649 | 12,979 | | | |
| 1992 | Havana Magnet School | 12H Cafeteria | 1210 Kemp Rd | Havana | 32333 | R | No | 219 | 4,374 | | | |
| 2005 | West Gadsden MS | 3 Voc Classroom / 4 Classroom | 200 Providence Rd | Quincy | 32351 | A | Yes | 650 | 13,004 | 0 | | |
| 2005 | West Gadsden MS | 5 Gym | 200 Providence Rd | Quincy | 32351 | A | Yes | 525 | 10,491 | 0 | | |
| 2005 | West Gadsden MS | 6 Music | 200 Providence Rd | Quincy | 32351 | R | No | 160 | 3,203 | | | |
| 2005 | West Gadsden MS | 7 Cafeteria | 200 Providence Rd | Quincy | 32351 | A | Yes | 268 | 5,367 | 0 | | |
| 2005 | West Gadsden MS | 8 / 9 Classroom | 200 Providence Rd | Quincy | 32351 | R | No | 484 | 9,686 | | | |
| General Population Demand: | | 3,272 | | | | | | | 5,855 | 117,096 | 0 | |
| Sufficient / Deficit Spaces: | | +2,583 | SUFFICIENT | | | | | | | | | |
| Special Needs Storm Shelters | | | | | | | | | | | | |
| YEAR BUILT | SITE | BUILDING | Address | City | Zip | AS-IS (A) / RETROFIT (R) | EHPA | RISK Capacity (SPACES) | RISK Square Footage | PLANNED USAGE (SPACES) | PET FRIENDLY | |
| | | | | | | | | | | | | |
| Uses Multi-County Shelter | | | | | | | | | | | | |
| | | | | | | | | | | | | |
| Special Needs Demand: | | 632 | | | | | | | 0 | 0 | 0 | |
| Sufficient / Deficit Spaces: | | -632 | DEFICIT | | | | | | | | | |

2020 Statewide Emergency Shelter Plan

GILCHRIST

| YEAR BUILT | SITE | BUILDING | Address | City | Zip | AS-IS (A) / RETROFIT (R) | EHPA | RISK Capacity (SPACES) | RISK Square Footage | PLANNED USAGE (SPACES) | PET FRIENDLY |
|-------------------------------------|------------|-----------------------|-------------------|---------|-------|--------------------------|------|------------------------|---------------------|------------------------|--------------|
| 1997 | Bell ES | 5 Cafeteria | 2771 E Bell Ave | Bell | 32619 | A/R | No | 271 | 5,414 | 492 | |
| 1992 | Bell HS | 14 Classroom | 930 S Main St | Bell | 32619 | R | No | 270 | 5,407 | 270 | |
| 1998 | Bell HS | 16 Gym / Multipurpose | 930 S Main St | Bell | 32619 | A/R | No | 711 | 14,225 | 467 | |
| 2000 | Trenton ES | 2 Cafeteria | 1350 SW SR26 | Trenton | 32693 | A/R | No | 262 | 5,240 | 492 | |
| 1991 | Trenton HS | 27 Classroom | 1013 N Main St | Trenton | 32693 | R | No | 347 | 6,931 | 342 | |
| 1991 | Trenton HS | 28 Classroom | 1013 N Main St | Trenton | 32963 | R | No | 338 | 6,753 | 338 | |
| 1991 | Trenton HS | 30 Multipurpose | 1013 N Main St | Trenton | 32963 | R | No | 156 | 3,127 | 278 | |
| 2000 | Trenton HS | 34 Gym | 1013 N Main St | Trenton | 32963 | A/R | No | 624 | 12,484 | 432 | |
| General Population Demand: | | 1,123 | | | | | | 2,979 | 59,581 | 3,111 | |
| Sufficient / Deficit Spaces: | | +1,856 | SUFFICIENT | | | | | | | | |
| Special Needs Storm Shelters | | | | | | | | | | | |
| YEAR BUILT | SITE | BUILDING | Address | City | Zip | AS-IS (A) / RETROFIT (R) | EHPA | RISK Capacity (SPACES) | RISK Square Footage | PLANNED USAGE (SPACES) | PET FRIENDLY |
| 1998 | Bell HS | 20 Health | 930 S Main St | Bell | 32619 | R | No | 71 | 4,276 | 71 | |
| Special Needs Demand: | | 53 | | | | | | 71 | 4,276 | 71 | |
| Sufficient / Deficit Spaces: | | +18 | SUFFICIENT | | | | | | | | |

2020 Statewide Emergency Shelter Plan

GLADES

| YEAR BUILT | SITE | BUILDING | Address | City | Zip | AS-IS (A) / RETROFIT (R) | EHPA | RISK Capacity (SPACES) | RISK Square Footage | PLANNED USAGE (SPACES) | PET FRIENDLY | |
|-------------------------------------|----------------------------|--------------|----------------------|-------------|-------|--------------------------|------|------------------------|---------------------|------------------------|--------------|--|
| 1998 | Maple Grove Baptist Church | Main | 12777 SR 78 | Moore Haven | 33471 | A | No | 265 | 5,300 | 343 | | |
| 2002 | Muse Community Center | Main | 3897 Loblolly Bay Rd | LaBelle | 33935 | A | No | 137 | 2,740 | 46 | | |
| 2014 | Ortona Community Center | Main | 2130 Ortona Locks Rd | Moore Haven | 33471 | R | No | 83 | 1,660 | 65 | | |
| 2003 | West Glades ES | 5 Cafeteria | 2586 Hwy 731 | LaBelle | 33935 | A | Yes | 208 | 4,165 | 594 | Yes | |
| 2007 | West Glades ES | 4 Classroom | 2586 Hwy 731 | LaBelle | 33935 | R | No | 432 | 8,640 | | | |
| 2007 | West Glades ES | 6 Classroom | 2586 Hwy 731 | LaBelle | 33935 | R | No | 474 | 9,480 | | | |
| 2007 | West Glades ES | 7 Gym | 2586 Hwy 731 | LaBelle | 33935 | R | No | 472 | 9,440 | | | |
| General Population Demand: | | 1,594 | | | | | | | 2,071 | 41,425 | 1,048 | |
| Sufficient / Deficit Spaces: | | +477 | SUFFICIENT | | | | | | | | | |
| Special Needs Storm Shelters | | | | | | | | | | | | |
| YEAR BUILT | SITE | BUILDING | Address | City | Zip | AS-IS (A) / RETROFIT (R) | EHPA | RISK Capacity (SPACES) | RISK Square Footage | PLANNED USAGE (SPACES) | PET FRIENDLY | |
| 2004 | West Glades ES | 3 Classroom | 2586 Hwy 731 | LaBelle | 33935 | A | Yes | 124 | 7,455 | 50 | | |
| Special Needs Demand: | | 19 | | | | | | | 124 | 7,455 | 50 | |
| Sufficient / Deficit Spaces: | | +105 | SUFFICIENT | | | | | | | | | |

2020 Statewide Emergency Shelter Plan

| GULF | | | | | | | | | | | | |
|-------------------------------------|-----------------------------|-----------------------|------------------------|-------------|-------|--------------------------|------|------------------------|---------------------|------------------------|--------------|--|
| YEAR BUILT | SITE | BUILDING | Address | City | Zip | AS-IS (A) / RETROFIT (R) | EHPA | RISK Capacity (SPACES) | RISK Square Footage | PLANNED USAGE (SPACES) | PET FRIENDLY | |
| 2007 | Honeyville Community Center | Main | 240 Honeyville Park Dr | Wewahitchka | 32465 | R | No | 232 | 4,640 | 232 | | |
| 2005 | Wewahitchika HS (7-12) | 16 middle school wing | 1 Gator Cir | Wewahitchka | 32465 | A | Yes | 186 | 3,728 | 228 | | |
| General Population Demand: | | 532 | | | | | | 418 | 8,368 | 460 | | |
| Sufficient / Deficit Spaces: | | -114 | DEFICIT | | | | | | | | | |
| Special Needs Storm Shelters | | | | | | | | | | | | |
| YEAR BUILT | SITE | BUILDING | Address | City | Zip | AS-IS (A) / RETROFIT (R) | EHPA | RISK Capacity (SPACES) | RISK Square Footage | PLANNED USAGE (SPACES) | PET FRIENDLY | |
| | | | | | | | | | | | | |
| Uses Multi-County Shelter | | | | | | | | | | | | |
| Special Needs Demand: | | 15 | | | | | | 0 | 0 | 0 | | |
| Sufficient / Deficit Spaces: | | -15 | DEFICIT | | | | | | | | | |

2020 Statewide Emergency Shelter Plan

HAMILTON

| YEAR BUILT | SITE | BUILDING | Address | City | Zip | AS-IS (A) / RETROFIT (R) | EHPA | RISK Capacity (SPACES) | RISK Square Footage | PLANNED USAGE (SPACES) | PET FRIENDLY | |
|-------------------------------------|--------------------|-----------------|-----------------------|--------|-------|--------------------------|------|------------------------|---------------------|------------------------|--------------|--|
| 2003 | Hamilton County HS | 3 Auditorium | 5683 US Highway 129 S | Jasper | 32052 | A | No | 146 | 2,913 | | | |
| 2003 | Hamilton County HS | 4 Music | 5683 US Highway 129 S | Jasper | 32052 | A | No | 159 | 3,178 | | | |
| 2003 | Hamilton County HS | 5 Classroom | 5683 US Highway 129 S | Jasper | 32052 | A | Yes | 497 | 9,933 | | | |
| 2003 | Hamilton County HS | 6 Gym | 5683 US Highway 129 S | Jasper | 32052 | A | Yes | 623 | 12,461 | | Yes | |
| 2003 | Hamilton County HS | 7 ROTC | 5683 US Highway 129 S | Jasper | 32052 | A | Yes | 157 | 3,130 | | | |
| 2003 | Hamilton County HS | 9 Voc Classroom | 5683 US Highway 129 S | Jasper | 32052 | A | No | 273 | 5,469 | | | |
| General Population Demand: | | 1,038 | | | | | | 1,855 | 37,084 | 0 | | |
| Sufficient / Deficit Spaces: | | +817 | SUFFICIENT | | | | | | | | | |
| Special Needs Storm Shelters | | | | | | | | | | | | |
| YEAR BUILT | SITE | BUILDING | Address | City | Zip | AS-IS (A) / RETROFIT (R) | EHPA | RISK Capacity (SPACES) | RISK Square Footage | PLANNED USAGE (SPACES) | PET FRIENDLY | |
| 2003 | Hamilton County HS | 8 Cafeteria | 5683 US Highway 129 S | Jasper | 32052 | A | Yes | 76 | 4,555 | | | |
| Special Needs Demand: | | 76 | | | | | | 76 | 4,555 | 0 | | |
| Sufficient / Deficit Spaces: | | +0 | SUFFICIENT | | | | | | | | | |

2020 Statewide Emergency Shelter Plan

HARDEE

| YEAR BUILT | SITE | BUILDING | Address | City | Zip | AS-IS (A) / RETROFIT (R) | EHPA | RISK Capacity (SPACES) | RISK Square Footage | PLANNED USAGE (SPACES) | PET FRIENDLY | |
|-------------------------------------|-----------------------------|----------------------------|----------------------|---------------|-------|--------------------------|------|------------------------|---------------------|------------------------|--------------|--|
| 2009 | Bowling Green ES | 1 Multipurpose / Classroom | 4530 Church Ave | Bowling Green | 33834 | A | Yes | 690 | 13,804 | 646 | | |
| 2002 | Bowling Green ES | 18 Classroom | 4530 Church Ave | Bowling Green | 33834 | A | Yes | 106 | 2,117 | 105 | | |
| 2004 | Hardee Jr HS / Hilltop ES | 5 Cafeteria | 2405 US Highway 17 N | Wauchula | 33873 | A | Yes | 338 | 6,768 | 344 | | |
| 2004 | Hardee Jr HS / Hilltop ES | 6 Classroom | 2405 US Highway 17 N | Wauchula | 33873 | A | Yes | 521 | 10,427 | 523 | | |
| 2004 | Hardee Jr HS / Hilltop ES | 7 Classroom | 2405 US Highway 17 N | Wauchula | 33873 | A | Yes | 413 | 8,252 | 411 | | |
| 2004 | Hardee Jr HS / Hilltop ES | 8 Classroom | 2405 US Highway 17 N | Wauchula | 33873 | A | Yes | 493 | 9,868 | 452 | | |
| 2004 | Hardee Jr HS / Hilltop ES | 9 Classroom | 2405 US Highway 17 N | Wauchula | 33873 | A | Yes | 56 | 1,120 | 563 | | |
| 2004 | Hardee Jr HS / Hilltop ES | 13 Gym | 2405 US Highway 17 N | Wauchula | 33873 | A | Yes | 860 | 17,197 | 859 | | |
| 2004 | Hardee Jr HS / Hilltop ES | 10 Classroom | 2405 US Highway 17 N | Wauchula | 33873 | A | No | 144 | 2,879 | | | |
| 2004 | Hardee Jr HS / Hilltop ES | 11 Classroom | 2405 US Highway 17 N | Wauchula | 33873 | A | No | 213 | 4,262 | | | |
| 2001 | North Wauchula ES | 3 Classroom | 1120 N Florida Ave | Wauchula | 33873 | A | Yes | 106 | 2,120 | 104 | | |
| 2003 | South Florida State College | 100B | 2968 US 17 N | Bowling Green | 33834 | A | No | 58 | 1,158 | | | |
| 2001 | Zolfo Springs ES | 10 Classroom | 3215 Schoolhouse Rd | Zolfo Springs | 33890 | A | Yes | 194 | 3,870 | 220 | | |
| General Population Demand: | | 2,167 | | | | | | | 4,192 | 83,842 | 4,227 | |
| Sufficient / Deficit Spaces: | | +2,025 | SUFFICIENT | | | | | | | | | |
| Special Needs Storm Shelters | | | | | | | | | | | | |
| YEAR BUILT | SITE | BUILDING | Address | City | Zip | AS-IS (A) / RETROFIT (R) | EHPA | RISK Capacity (SPACES) | RISK Square Footage | PLANNED USAGE (SPACES) | PET FRIENDLY | |
| 2003 | South Florida State College | 100A Main | 2968 US 17 N | Bowling Green | 33834 | A | Yes | 117 | 7,041 | 110 | | |
| Special Needs Demand: | | 36 | | | | | | | 117 | 7,041 | 110 | |
| Sufficient / Deficit Spaces: | | +81 | SUFFICIENT | | | | | | | | | |

2020 Statewide Emergency Shelter Plan

HENDRY

| YEAR BUILT | SITE | BUILDING | Address | City | Zip | AS-IS (A) / RETROFIT (R) | EHPA | RISK Capacity (SPACES) | RISK Square Footage | PLANNED USAGE (SPACES) | PET FRIENDLY | |
|-------------------------------------|---------------------------|--------------|---------------------|-----------|-------|--------------------------|------|------------------------|---------------------|------------------------|--------------|--|
| 1989 | Clewiston HS | 1 Classroom | 1501 S Francisco St | Clewiston | 33440 | R | No | 312 | 6,230 | 312 | | |
| 1989 | Clewiston HS | 9 Classroom | 1501 S Francisco St | Clewiston | 33440 | R | No | 181 | 3,619 | 181 | | |
| 1996 | Clewiston MS | 30 Music | 601 W Osceola Ave | Clewiston | 33440 | R | No | 149 | 2,972 | 149 | | |
| 1996 | Clewiston MS | 31 Gym | 601 W Osceola Ave | Clewiston | 33440 | R | No | 553 | 11,065 | 553 | | |
| 1996 | Clewiston MS | 32 Classroom | 601 W Osceola Ave | Clewiston | 33440 | R | No | 355 | 7,101 | 355 | | |
| 1996 | Clewiston MS | 33 Classroom | 601 W Osceola Ave | Clewiston | 33440 | R | No | 159 | 3,178 | 159 | | |
| 1996 | Clewiston MS | 34 Classroom | 601 W Osceola Ave | Clewiston | 33440 | R | No | 156 | 3,112 | 156 | | |
| 2001 | Edward A Upthegrove ES | 23 Classroom | 280 N Main St | Labelle | 33935 | R | No | 242 | 4,833 | 242 | | |
| 1996 | LaBelle MS | 1 Classroom | 8000 E Cowboy Way | Labelle | 33935 | R | No | 163 | 3,253 | 215 | | |
| 1996 | LaBelle MS | 2 Classroom | 8000 E Cowboy Way | Labelle | 33935 | R | No | 121 | 2,425 | 172 | | |
| 1996 | LaBelle MS | 3 Cafeteria | 8000 E Cowboy Way | Labelle | 33935 | R | No | 476 | 9,529 | 442 | | |
| 2000 | LaBelle MS | 4 Ag Lab | 8000 E Cowboy Way | Labelle | 33935 | R | No | 287 | 5,730 | 334 | | |
| 1999 | LaBelle MS | 5 Gym | 8000 E Cowboy Way | LaBelle | 33935 | R | No | 557 | 11,133 | 500 | | |
| 2000 | LaBelle MS | 6 Classroom | 8000 E Cowboy Way | Labelle | 33935 | R | No | 354 | 7,077 | 481 | | |
| General Population Demand: | | 3,285 | | | | | | | 4,065 | 81,257 | 4,251 | |
| Sufficient / Deficit Spaces: | | +780 | SUFFICIENT | | | | | | | | | |
| Special Needs Storm Shelters | | | | | | | | | | | | |
| YEAR BUILT | SITE | BUILDING | Address | City | Zip | AS-IS (A) / RETROFIT (R) | EHPA | RISK Capacity (SPACES) | RISK Square Footage | PLANNED USAGE (SPACES) | PET FRIENDLY | |
| | Uses Multi-County Shelter | | | | | | | | | | | |
| Special Needs Demand: | | 204 | | | | | | | 0 | 0 | 0 | |
| Sufficient / Deficit Spaces: | | -204 | DEFICIT | | | | | | | | | |

2020 Statewide Emergency Shelter Plan

HERNANDO

| YEAR BUILT | SITE | BUILDING | Address | City | Zip | AS-IS (A) / RETROFIT (R) | EHPA | RISK Capacity (SPACES) | RISK Square Footage | PLANNED USAGE (SPACES) | PET FRIENDLY | |
|-------------------------------------|---------------------------------------|--|---------------------------|-------------|-------|--------------------------|------|------------------------|---------------------|------------------------|--------------|--|
| 2007 | Central HS | 30 Cafeteria / Corridors | 14075 Ken Austin Pkwy | Brooksville | 34613 | A | Yes | 310 | 6,204 | 256 | | |
| 2004 | Challenger K-8 | 1 (100s, 200s, 400s, 500s) Classroom / Media | 13400 Elgin Blvd | Spring Hill | 34609 | A | Yes | 1,155 | 23,097 | 2,750 | | |
| 2004 | Challenger K-8 | 1 (600s) Gym | 13400 Elgin Blvd | Spring Hill | 34609 | A | Yes | 508 | 10,161 | 421 | | |
| 2007 | Frank W Springstead HS | 12 Cafeteria | 3300 Maniner Blvd | Spring Hill | 34609 | A | Yes | 270 | 5,396 | 445 | | |
| 2007 | John D Floyd ES | 12 Classroom | 3139 Dumont Ave | Spring Hill | 34609 | A | No | 256 | 5,126 | 0 | | |
| 2007 | John D Floyd ES | 13 Classroom | 3139 Dumont Ave | Spring Hill | 34609 | A | No | 257 | 5,132 | 0 | | |
| 2001 | Nature Coast Tech HS | 3 Gym | 4057 California St | Brooksville | 34604 | A | Yes | 585 | 11,696 | 607 | | |
| 2001 | Nature Coast Tech HS | 2 Classroom | 4057 California St | Brooksville | 34604 | A | No | 332 | 6,636 | 246 | | |
| 1994 | Suncoast ES | 5 Cafeteria | 11135 Quality Dr | Spring Hill | 34609 | R | No | 202 | 4,035 | | | |
| General Population Demand: | | 11,565 | | | | | | | 3,875 | 77,483 | 4,725 | |
| Sufficient / Deficit Spaces: | | -7,690 | DEFICIT | | | | | | | | | |
| Special Needs Storm Shelters | | | | | | | | | | | | |
| YEAR BUILT | SITE | BUILDING | Address | City | Zip | AS-IS (A) / RETROFIT (R) | EHPA | RISK Capacity (SPACES) | RISK Square Footage | PLANNED USAGE (SPACES) | PET FRIENDLY | |
| 2004 | Challenger K-8 | 1 (300s) Cafeteria | 13400 Elgin Blvd | Spring Hill | 34609 | A | Yes | 216 | 12,936 | 184 | | |
| | Enrichment Center | Main | 800 John Gary Grubbs Blvd | Brooksville | 34601 | R | No | 80 | 4,800 | | | |
| | The Arc Nature Coast Education Center | Main | 5283 Neff Lake Rd | Brooksville | 34601 | A | No | 66 | 3,960 | 66 | | |
| Special Needs Demand: | | 262 | | | | | | | 362 | 21,696 | 250 | |
| Sufficient / Deficit Spaces: | | +100 | SUFFICIENT | | | | | | | | | |

2020 Statewide Emergency Shelter Plan

HIGHLANDS

| YEAR BUILT | SITE | BUILDING | Address | City | Zip | AS-IS (A) / RETROFIT (R) | EHPA | RISK Capacity (SPACES) | RISK Square Footage | PLANNED USAGE (SPACES) | PET FRIENDLY | |
|-------------------------------------|-----------------------------|-----------------|----------------------|-------------|-------|--------------------------|------|------------------------|---------------------|------------------------|--------------|--|
| 2002 | Avon ES | 9 Classroom | 705 Winthrop St | Avon Park | 33825 | A | No | 126 | 2,518 | | | |
| 2002 | Avon ES | 10 Cafeteria | 705 Winthrop St | Avon Park | 33825 | A | No | 225 | 4,500 | 249 | | |
| 1998 | Avon Park HS | 6 Cafeteria | 700 E Main St | Avon Park | 33825 | R | No | 250 | 5,007 | 300 | | |
| 2008 | Avon Park HS | 10 Classroom | 700 E Main St | Avon Park | 33825 | A | Yes | 538 | 10,768 | | | |
| 2008 | Avon Park MS | 5 Classroom | 401 S Lake Ave | Avon Park | 33825 | A | Yes | 587 | 11,731 | 670 | | |
| 2002 | Cracker Trail ES | 4 Classroom | 8200 Sparta Rd | Sebring | 33870 | R | No | 140 | 2,807 | 200 | | |
| 2001 | Fred Wild ES | 13 Cafeteria | 3550 Youth Care Ln | Sebring | 33870 | A | No | 223 | 4,454 | 249 | | |
| 2008 | Hill-Gustat MS | 9 Classroom | 4700 Schumacher Rd | Sebring | 33872 | A | Yes | 509 | 10,189 | 750 | | |
| 2006 | Lake Placid ES | 6 Classroom | 101 Green Dragon Dr | Lake Placid | 33852 | A | No | 282 | 5,633 | 200 | | |
| 2009 | Lake Placid MS | 9 ESE Classroom | 201 S Tangerine Ave | Lake Placid | 33852 | A | Yes | 233 | 4,668 | | | |
| 2009 | Lake Placid Senior HS | 2 Multipurpose | 202 Green Dragon Dr | Lake Placid | 33852 | A | Yes | 359 | 7,171 | | | |
| 2007 | Memorial ES | 2 Cafeteria | 868 S Memorial Dr | Avon Park | 33825 | A | No | 1,082 | 21,634 | 235 | | |
| 1990 | Park ES | 1 Cafeteria | 327 E Palmetto St | Avon Park | 33825 | R | No | 164 | 3,280 | | | |
| 2010 | Sebring Civic Center | | 355 W Center Ave | Sebring | 33870 | A | No | 1,185 | 23,698 | | | |
| 1999 | Sebring HS | 8 Multipurpose | 3514 Kenilworth Blvd | Sebring | 33870 | A | No | 220 | 4,405 | 220 | | |
| 2008 | Sebring HS | 13 Classroom | 3514 Kenilworth Blvd | Sebring | 33870 | A | Yes | 732 | 14,637 | 750 | | |
| | South Florida State College | A | 600 W College Dr | Avon Park | 33825 | A | No | 459 | 9,173 | 217 | | |
| 2001 | Woodlawn ES | 2 Cafeteria | 817 Woodlawn Dr | Sebring | 33870 | A | No | 220 | 4,393 | 249 | | |
| 2001 | Woodlawn ES | 4 Classroom | 817 Woodlawn Dr | Sebring | 33870 | A | No | 84 | 1,680 | | | |
| General Population Demand: | | 11,553 | | | | | | | 7,618 | 152,346 | 4,289 | |
| Sufficient / Deficit Spaces: | | -3,935 | DEFICIT | | | | | | | | | |
| Special Needs Storm Shelters | | | | | | | | | | | | |
| YEAR BUILT | SITE | BUILDING | Address | City | Zip | AS-IS (A) / RETROFIT (R) | EHPA | RISK Capacity (SPACES) | RISK Square Footage | PLANNED USAGE (SPACES) | PET FRIENDLY | |
| | | | | | | | | | | | | |
| Uses Multi-County Shelter | | | | | | | | | | | | |
| | | | | | | | | | | | | |
| Special Needs Demand: | | 285 | | | | | | | 0 | 0 | 0 | |
| Sufficient / Deficit Spaces: | | -285 | DEFICIT | | | | | | | | | |

2020 Statewide Emergency Shelter Plan

HILLSBOROUGH

| YEAR BUILT | SITE | BUILDING | Address | City | Zip | AS-IS (A) / RETROFIT (R) | EHPA | RISK Capacity (SPACES) | RISK Square Footage | PLANNED USAGE (SPACES) | PET FRIENDLY |
|------------|---------------------------|-----------------------------------|-----------------------------|--------------|-------|--------------------------|------|------------------------|---------------------|------------------------|--------------|
| 2006 | Armwood HS | 8 Classroom | 12000 US Hwy 92 | Seffner | 33584 | A | Yes | 331 | 6,617 | 800 | |
| 2005 | Barrington MS | 2 Gym | 5925 Village Center Drive | Lithia | 33547 | A | Yes | 464 | 9,274 | 1,500 | |
| 1995 | Benito MS | 2 Classroom / Lab | 10101 Cross Creek Blvd | Tampa | 33647 | R | No | 602 | 12,035 | 604 | |
| 1995 | Benito MS | 3 Classroom / ESE | 10101 Cross Creek Blvd | Tampa | 33647 | R | No | 532 | 10,643 | 604 | |
| 1995 | Benito MS | 6 Classroom / ESE / Art / Library | 10101 Cross Creek Blvd | Tampa | 33647 | R | No | 860 | 17,194 | 604 | |
| 2006 | Benito MS | 7 Classroom | 10101 Cross Creek Blvd | Tampa | 33647 | A | Yes | 341 | 6,816 | 400 | |
| 1999 | Bevis ES | 2 Classroom | 5720 Osprey Ridge Dr | Lithia | 33547 | A | Yes | 657 | 13,139 | 411 | |
| 1999 | Bevis ES | 3 Classroom | 5720 Osprey Ridge Dr | Lithia | 33547 | A | Yes | 526 | 10,513 | 411 | |
| 1998 | Bloomingtondale HS | 13 Classroom | 1700 E. Bloomingtondale Ave | Valrico | 33594 | R | No | 644 | 12,871 | 828 | |
| 2004 | Boyette Springs ES | 16 Classroom | 10141 Sedgebrook Dr | Riverview | 33569 | A | Yes | 422 | 8,430 | 500 | |
| 2006 | Brandon HS | 2 Classroom | 1101 Victoria St | Brandon | 33510 | A | Yes | 653 | 13,053 | 800 | |
| 2004 | Brooker ES | 14 Classroom | 812 DeWolf Rd | Brandon | 33511 | A | Yes | 338 | 6,759 | 500 | |
| 1994 | Burnett MS | 1 Admin / Library / Classroom | 1010 N. Kingsway Rd | Seffner | 33584 | R | No | 1,681 | 33,620 | 443 | |
| 1994 | Burnett MS | 2 Cafeteria / Music | 1010 N. Kingsway Rd | Seffner | 33584 | R | No | 482 | 9,633 | 443 | |
| 1994 | Burnett MS | 3 Gym | 1010 N. Kingsway Rd | Seffner | 33584 | R | No | 506 | 10,120 | 443 | |
| 2006 | Burnett MS | 4 Classroom | 1010 N. Kingsway Rd | Seffner | 33584 | A | Yes | 261 | 5,217 | 340 | |
| 2004 | Cannella ES | 13 Classroom | 10707 Nixon Rd | Tampa | 33624 | A | Yes | 348 | 6,961 | 500 | |
| 2004 | Carrollwood ES | 18 Classroom | 3516 McFarland Rd | Tampa | 33618 | A | Yes | 237 | 4,733 | 470 | |
| 2004 | Carver Exceptional Center | 1 Main | 2934 E. Hillsborough Ave | Tampa | 33610 | A | Yes | 655 | 13,099 | 600 | |
| 2000 | Chiles ES | 2 Classroom | 16541 Tampa Palms Blvd | Tampa | 33647 | A | Yes | 548 | 10,967 | 729 | |
| 2000 | Chiles ES | 3 Classroom | 16541 Tampa Palms Blvd | Tampa | 33647 | A | Yes | 586 | 11,714 | 729 | |
| 2005 | Chiles ES | 5 Classroom | 16541 W. Tampa Palms Blvd | Tampa | 33647 | A | Yes | 421 | 8,429 | 500 | |
| 2002 | Cimino ES | 2 Classroom | 4329 Culbreath Rd | Valrico | 33596 | A | Yes | 675 | 13,499 | 1,556 | |
| 2004 | Cimino ES | 5 Classroom | 4329 Culbreath Rd | Valrico | 33596 | A | Yes | 424 | 8,483 | 500 | |
| 2004 | Collins ES | 3 Classroom | 12424 Summerfield Blvd | Riverview | 33579 | A | Yes | 946 | 18,919 | 1,968 | |
| 2004 | Cork ES | 6 Classroom | 3501 Cork Rd | Plant City | 33565 | A | Yes | 406 | 8,110 | 500 | |
| 2006 | Cypress Creek ES | 16 Classroom | 4040 19th Ave NE | Ruskin | 33573 | A | Yes | 350 | 7,008 | 540 | |
| 2005 | Doby ES | 2 Classroom | 6720 Covington Garden Dr | Apollo Beach | 33572 | A | Yes | 736 | 14,729 | 800 | |
| 1992 | Durant HS | 1 Admin | 4748 Cougar Path | Plant City | 33567 | R | No | 565 | 11,293 | 302 | |
| 1993 | Durant HS | 2 Classroom / Lab | 4748 Cougar Path | Plant City | 33567 | R | No | 409 | 8,174 | 302 | |
| 1993 | Durant HS | 3 Classroom | 4748 Cougar Path | Plant City | 33567 | R | No | 248 | 4,954 | 302 | |
| 1993 | Durant HS | 4 Cafeteria | 4748 Cougar Path | Plant City | 33567 | R | No | 400 | 7,993 | 302 | |
| 2006 | Durant HS | 5 Classroom | 4748 Cougar Path | Plant City | 33567 | R | No | 733 | 14,658 | 302 | |
| 1993 | Durant HS | 6 Classroom | 4748 Cougar Path | Plant City | 33567 | R | No | 742 | 14,846 | 302 | |
| 1993 | Durant HS | 7 Classroom | 4748 Cougar Path | Plant City | 33567 | R | No | 619 | 12,379 | 302 | |
| 2003 | Eisenhower MS | 2 Classroom | 7620 Old Big Bend Rd | Gibsonton | 33534 | R | No | 433 | 8,653 | | |
| 2003 | Eisenhower MS | 5 Gym | 7620 Old Big Bend Rd | Gibsonton | 33534 | R | Yes | 479 | 9,576 | 485 | |
| 2003 | Essrig ES | 10 Classroom | 13131 Lynn Rd | Tampa | 33624 | A | No | 118 | 2,361 | | |
| 2003 | FishHawk Creek ES | 2 Classroom | 16815 Dorman Rd | Lithia | 33547 | A | Yes | 736 | 14,713 | 725 | |
| 2003 | FishHawk Creek ES | 3 Classroom | 16815 Dorman Rd | Lithia | 33547 | A | Yes | 889 | 17,770 | 725 | |
| 2000 | Freedom HS | 3 Art | 17410 Commerce Park Blvd | Tampa | 33647 | R | No | 208 | 4,159 | | |
| 2000 | Freedom HS | 6 Auditorium | 17410 Commerce Park Blvd | Tampa | 33647 | R | No | 207 | 4,138 | | |
| 2000 | Freedom HS | 9 Cafeteria | 17410 Commerce Park Blvd | Tampa | 33647 | R | No | 421 | 8,414 | | |
| 2000 | Freedom HS | 10 Gym | 17410 Commerce Park Blvd | Tampa | 33647 | R | No | 741 | 14,821 | | |

2020 Statewide Emergency Shelter Plan

| | | | | | | | | | | | |
|------|-------------------|-------------------|------------------------|----------------|-------|---|-----|-------|--------|-------|--|
| 2003 | Greco MS | 21 Gym | 6925 E. Fowler Ave | Temple Terrace | 33617 | A | Yes | 453 | 9,055 | 800 | |
| 2005 | Hammonds ES | 2 Classroom | 8008 N. Mobley RD | Odessa | 33556 | A | No | 406 | 8,120 | | |
| 2005 | Hammonds ES | 3 Classroom | 8008 N. Mobley RD | Odessa | 33556 | A | No | 455 | 9,104 | | |
| 2005 | Hammonds ES | 4 Classroom | 8008 N. Mobley RD | Odessa | 33556 | A | No | 524 | 10,477 | | |
| 2005 | Hammonds ES | 5 Cafeteria | 8008 N. Mobley RD | Odessa | 33556 | A | No | 162 | 3,233 | | |
| 2003 | Heritage ES | 3 Classroom | 18201 E Meadows Rd | Tampa | 33647 | A | Yes | 501 | 10,014 | 768 | |
| 2003 | Heritage ES | 4 Classroom / ESE | 18201 E Meadows Rd | Tampa | 33647 | A | Yes | 556 | 11,113 | 768 | |
| 2003 | Jennnings MS | 3 Classroom | 9325 Govenor's Run Dr | Seffner | 33584 | A | Yes | 826 | 16,516 | 1,025 | |
| 2003 | Jennnings MS | 4 Classroom / ESE | 9325 Govenor's Run Dr | Seffner | 33584 | A | Yes | 688 | 13,760 | 1,024 | |
| 2004 | Knights ES | 6 Classroom | 4815 N. Keene Rd | Plant City | 33565 | A | Yes | 375 | 7,495 | 500 | |
| 2004 | Lake Magdalene ES | 15 Classroom | 2002 Pine Lake Dr | Tampa | 33612 | | Yes | 386 | 7,721 | 500 | |
| 2000 | Lake Magdalene ES | 14 Classroom | 2002 Pine Lake Dr | Tampa | 33612 | R | No | 301 | 6,026 | 455 | |
| 2003 | Lewis ES | 9 Classroom | 6700 E. Whiteway Dr | Temple Terrace | 33617 | R | No | 160 | 3,193 | 297 | |
| 1999 | Limona ES | 9 Classroom | 1115 TelFair Rd | Brandon | 33510 | R | No | 112 | 2,249 | 184 | |
| 1994 | Lockhart ES | 5 Classroom | 3719 N. 17th St | Tampa | 33610 | R | No | 585 | 11,700 | 408 | |
| 2003 | Lomax ES | 4 Classroom | 4207 N. 26th St | Tampa | 33610 | A | Yes | 298 | 5,967 | 465 | |
| 1995 | Marshall MS | 7 Gym | 18 S. Maryland Ave | Plant City | 33563 | R | No | 509 | 10,186 | 225 | |
| 2006 | Marshall MS | 15 Classroom | 18 S. Maryland Ave | Plant City | 33563 | A | Yes | 356 | 7,126 | 400 | |
| 2000 | Martinez MS | 3 Classroom | 5601 Lutz Lake Fern Rd | Lutz | 33558 | R | No | 848 | 16,953 | 948 | |
| 2000 | Martinez MS | 4 Classroom | 5601 Lutz Lake Fern Rd | Lutz | 33558 | R | No | 732 | 14,639 | 958 | |
| 2000 | McKitrick ES | 2 Classroom | 5503 Lutz Lake Fern Rd | Lutz | 33558 | A | Yes | 701 | 14,024 | 726 | |
| 2000 | McKitrick ES | 3 Classroom / ESE | 5503 Lutz Lake Fern Rd | Lutz | 33558 | A | Yes | 568 | 11,352 | 725 | |
| 2004 | McKitrick ES | 5 Classroom | 5503 Lutz Lake Fern rd | Lutz | 33558 | A | Yes | 446 | 8,915 | 800 | |
| 2004 | McLane MS | 9 Gym | 306 N Knights Ave | Brandon | 33510 | R | No | 400 | 8,000 | | |
| 1997 | McLane MS | 20 Classroom | 306 N Knights Ave | Brandon | 33510 | R | No | 869 | 17,382 | 1,071 | |
| 1999 | Memorial MS | 4 Gym | 4702 N Central Ave | Tampa | 33603 | R | No | 655 | 13,091 | 800 | |
| 1999 | Middleton HS | 2 Classroom | 4801 N. 22nd Street | Tampa | 33610 | A | Yes | 1,593 | 31,865 | 1,149 | |
| 1999 | Middleton HS | 3 Lab | 4801 N. 22nd Street | Tampa | 33610 | A | Yes | 906 | 18,129 | 1,149 | |
| 2004 | Mort ES | 5 Classroom | 1806 E. Bearss Ave | Tampa | 33613 | A | Yes | 292 | 5,847 | 500 | |
| 2003 | Muller ES | 4 Cafeteria | 13615 N. 22nd St | Tampa | 33613 | A | Yes | 191 | 3,823 | 310 | |
| 2003 | Mulrennan MS | 2 Classroom | 4215 Durant Rd | Valrico | 33596 | A | Yes | 543 | 10,868 | 750 | |
| 2003 | Mulrennan MS | 4 Classroom | 4215 Durant Rd | Valrico | 33596 | A | Yes | 520 | 10,400 | 750 | |
| 2003 | Mulrennan MS | 6 Classroom | 4215 Durant Rd | Valrico | 33596 | A | Yes | 376 | 7,517 | 750 | |
| 2003 | Nelson ES | 2 Classroom | 5413 Durant Rd | Dover | 33527 | A | Yes | 533 | 10,658 | 805 | |
| 2003 | Nelson ES | 3 Classroom | 5413 Durant Rd | Dover | 33527 | A | Yes | 558 | 11,165 | 805 | |
| 2006 | Nelson ES | 5 Classroom | 5413 Durant Rd | Dover | 33527 | A | Yes | 408 | 8,162 | 540 | |
| 2003 | Newsome HS | 2 Auditorium | 16550 Fish Hawk Blvd | Lithia | 33547 | A | Yes | 376 | 7,524 | 529 | |
| 2003 | Newsome HS | 7 Gym | 16550 Fish Hawk Blvd | Lithia | 33547 | A | Yes | 692 | 13,841 | 529 | |
| 2003 | Newsome HS | 8 Cafeteria | 16550 Fish Hawk Blvd | Lithia | 33547 | A | Yes | 370 | 7,409 | 528 | |
| 2004 | Oak Park ES | 2 Classroom | 2716 N 46th St | Tampa | 33605 | A | Yes | 595 | 11,900 | 333 | |
| 2004 | Oak Park ES | 3 Classroom | 2716 N 46th St | Tampa | 33605 | A | Yes | 636 | 12,712 | 333 | |
| 2004 | Oak Park ES | 5 Cafeteria | 2716 N 46th St | Tampa | 33605 | A | Yes | 187 | 3,743 | 333 | |
| 1997 | Pizzo ES | 2 Classroom | 11701 USF Bull Run Dr | Tampa | 33617 | R | No | 475 | 9,509 | 532 | |
| 1997 | Pizzo ES | 3 Classroom | 11701 USF Bull Run Dr | Tampa | 33617 | R | No | 478 | 9,550 | 532 | |
| 1997 | Pizzo ES | 4 Classroom | 11701 USF Bull Run Dr | Tampa | 33617 | R | No | 506 | 10,114 | 531 | |
| 2003 | Potter ES | 11 Classroom | 3224 E. Cayuga St | Tampa | 33610 | R | No | 139 | 2,779 | 253 | |
| 2003 | Potter ES | 13 Classroom | 3224 E. Cayuga St | Tampa | 33610 | R | No | 140 | 2,807 | 253 | |
| 1999 | Pride ES | 3 Classroom | 10310 Lions Den Dr | Tampa | 33647 | A | Yes | 663 | 13,257 | 557 | |
| 1999 | Pride ES | 4 Classroom | 10310 Lions Den Dr | Tampa | 33647 | A | Yes | 672 | 13,449 | 557 | |

2020 Statewide Emergency Shelter Plan

| | | | | | | | | | | | |
|------|------------------------------|-------------------------|-----------------------------|----------------|-------|---|-----|-------|--------|-------|-----|
| 2006 | Pride ES | 6 Classroom | 10310 Lions Den Dr | Tampa | 33647 | A | Yes | 308 | 6,161 | 400 | |
| 1999 | Randall MS | 1 Admin / Classroom | 16510 Fish Hawk Blvd | Lithia | 33547 | R | No | 1,431 | 28,629 | 407 | |
| 1999 | Randall MS | 3 Cafeteria | 16510 Fish Hawk Blvd | Lithia | 33547 | R | No | 234 | 4,687 | 406 | |
| 2006 | Reddick ES | 2 Classroom | 325 West Lake Dr | Wimauma | 33598 | A | Yes | 831 | 16,619 | 675 | |
| 2006 | Reddick ES | 4 Classroom | 325 West Lake Dr | Wimauma | 33598 | A | Yes | 688 | 13,766 | 675 | |
| 1999 | Robinson ES | 12 Classroom | 4801 Turkey Creek Rd | Plant City | 33567 | R | No | 270 | 5,403 | 563 | |
| 2003 | Schmidt ES | 3 Classroom | 1250 Williams Rd | Brandon | 33510 | A | No | 910 | 18,207 | 890 | |
| 2003 | Sessums ES | 2 Classroom | 11525 Ramble Creek Dr | Riverview | 33569 | A | Yes | 732 | 14,642 | 1,050 | |
| 2003 | Sessums ES | 3 Classroom | 11525 Ramble Creek Dr | Riverview | 33569 | A | Yes | 611 | 12,210 | 1,049 | |
| 2003 | Sheehy ES | 4 Classroom | 6402 N. 40th St | Tampa | 33610 | A | Yes | 796 | 15,921 | 625 | |
| 2003 | Shields MS | 3 Classroom | 15732 Beth Shields Way | Ruskin | 33573 | A | Yes | 668 | 13,368 | 1,025 | |
| 2003 | Shields MS | 4 Classroom | 15732 Beth Shields Way | Ruskin | 33573 | A | Yes | 834 | 16,677 | 1,025 | |
| 2006 | Shields MS | 6 Classroom | 15732 Beth Shields Way | Ruskin | 33573 | A | Yes | 390 | 7,791 | 540 | Yes |
| 1995 | Sickles HS | 3 Lab | 7950 Gunn Hwy | Tampa | 33626 | R | No | 663 | 13,260 | 481 | |
| 1995 | Sickles HS | 7 Classroom / Lab | 7950 Gunn Hwy | Tampa | 33626 | R | No | 469 | 9,379 | 480 | |
| 2017 | Sickles HS | 32 Classroom / Lab | 7950 Gunn Hwy | Tampa | 33626 | A | Yes | 396 | 7,913 | 720 | |
| 2003 | Simmons Career Center | 1 Admin / ESE / Library | 1202 W Grant St | Plant City | 33566 | A | Yes | 307 | 6,134 | 425 | |
| 1999 | Sligh MS | 15 Classroom / Lab | 2011 E. Sligh Ave | Tampa | 33610 | R | No | 368 | 7,356 | 589 | |
| 2005 | Smith MS | 3 Gym | 14303 Citrus Pointe Dr | Tampa | 33625 | A | Yes | 501 | 10,020 | 675 | Yes |
| 2005 | Smith MS | 4 Classroom | 14303 Citrus Pointe Dr | Tampa | 33625 | A | Yes | 1,599 | 31,989 | 675 | Yes |
| 2004 | Springhead ES | 15 Classroom | 3208 Nesmith Rd | Plant City | 33566 | A | Yes | 379 | 7,580 | 500 | |
| 2005 | Steinbrenner HS | 4 Cafeteria | 5575 W Lutz Lake Fern Rd | Lutz | 33558 | A | Yes | 1,537 | 30,748 | 1,500 | |
| 2005 | Stowers ES | 3 Classroom | 13915 Barrington Stowers Dr | Lithia | 33547 | A | Yes | 1,331 | 26,627 | 1,250 | |
| 2006 | Strawberry Crest HS | 5 Lab | 4691 Gallagher Rd | Dover | 33527 | A | Yes | 362 | 7,245 | 400 | Yes |
| 1997 | Sulphur Springs K-8 | 1 Classroom | 8412 N. 13th St | Tampa | 33604 | R | No | 902 | 18,030 | 1,534 | |
| 2005 | Summerfield Crossings ES | 2 Classroom | 11050 Fairway Meadows Drive | Riverview | 33579 | A | Yes | 610 | 12,194 | 300 | |
| 2005 | Summerfield Crossings ES | 4 Classroom | 11050 Fairway Meadows Drive | Riverview | 33579 | A | Yes | 346 | 6,929 | 300 | |
| 2005 | Summerfield Crossings ES | 5 Cafeteria | 11050 Fairway Meadows Drive | Riverview | 33579 | A | Yes | 235 | 4,696 | 300 | |
| 2005 | Summerfield Crossings ES | 6 Classroom | 11050 Fairway Meadows Drive | Riverview | 33579 | A | Yes | 348 | 6,969 | 300 | |
| 2006 | Summerfield ES | 10 Classroom | 11990 Big Bend Rd | Riverview | 33579 | A | Yes | 333 | 6,656 | 540 | |
| 2000 | Symmes ES | 3 Classroom | 6280 Watson Rd | Riverview | 33578 | A | No | 583 | 11,650 | 350 | |
| 2000 | Symmes ES | 4 Classroom | 6280 Watson Rd | Riverview | 33578 | A | No | 651 | 13,028 | 337 | |
| 2004 | Tampa Palms ES | 10 Classroom | 6100 Tampa Palms Blvd | Tampa | 33647 | A | Yes | 169 | 3,386 | 250 | |
| 2004 | Tampa Palms ES | 11 Classroom | 6100 Tampa Palms Blvd | Tampa | 33647 | A | Yes | 169 | 3,385 | 250 | |
| 2004 | Temple Terrace ES | 15 Classroom | 124 Flotto Ave | Temple Terrace | 33617 | A | Yes | 367 | 7,337 | 500 | |
| 2008 | Tomlin MS | 13 Classroom | 501 N. Woodrow Wilson St | Plant City | 33563 | A | Yes | 393 | 7,866 | 540 | |
| 1997 | Turkey Creek MS | 8 Classroom | 5005 S. Turkey Creek Rd | Plant City | 33567 | R | No | 431 | 8,629 | 594 | |
| 2003 | Turner Bartles K-8 (Lower) | 7 Admin / Media | 9190 Imperial Oak Blvd | Tampa | 33647 | A | Yes | 275 | 5,506 | 349 | |
| 2003 | Turner Bartles K-8 (Lower) | 10 Multipurpose | 9190 Imperial Oak Blvd | Tampa | 33647 | A | Yes | 277 | 5,530 | 340 | |
| 2003 | Turner Bartles K-8 (Upper) | 3 Classroom | 9020 Imperial Oak Blvd | Tampa | 33647 | A | Yes | 676 | 13,511 | 900 | |
| 2003 | Turner Bartles K-8 (Upper) | 4 Classroom | 9020 Imperial Oak Blvd | Tampa | 33647 | A | Yes | 831 | 16,620 | 900 | |
| 2006 | Turner Bartles K-8 (Upper) | 6 Classroom | 9020 Imperial Oak Blvd | Tampa | 33647 | A | Yes | 390 | 7,791 | 540 | |
| 1995 | Valrico ES | 3 Classroom (1st Floor) | 609 S. Miller Rd | Valrico | 33594 | R | No | 643 | 12,854 | 423 | |
| 1995 | Valrico ES | 4 ESE / Classroom | 609 S. Miller Rd | Valrico | 33594 | R | No | 292 | 5,841 | 480 | |
| 2007 | Valrico ES | 6 Classroom | 609 S. Miller Rd | Valrico | 33594 | A | Yes | 448 | 8,951 | 540 | |
| 2006 | Walden Lake ES | 13 Classroom | 2800 Turkey Creek Rd | Plant City | 33566 | A | Yes | 324 | 6,475 | 720 | |
| 2006 | Wharton HS | 20 Classroom | 20150 Bruce B. Downs Blvd | Tampa | 33647 | A | No | 437 | 8,749 | 720 | |
| | Whitley Bowers Career Center | 7 Main | 13609 N. 22nd St | Tampa | 33613 | A | Yes | 275 | 5,500 | 275 | |
| 1995 | Williams MS | 2 Classroom / Lab / Gym | 5020 N. 47th | Tampa | 33610 | R | No | 1,159 | 23,176 | 650 | |

2020 Statewide Emergency Shelter Plan

| | | | | | | | | | | | |
|------|-----------|-----------------------|----------------------|------------|-------|---|----|-----|-------|-----|--|
| 1999 | Wilson ES | 3 Classroom / Library | 702 W. English St | Plant City | 33563 | R | No | 406 | 8,116 | 721 | |
| 1998 | Young MS | 8 Classroom / Lab | 1807 E. Dr. MLK Blvd | Tampa | 33610 | R | No | 423 | 8,451 | 527 | |

2020 Statewide Emergency Shelter Plan

| General Population Demand: | | 52,316 | | | | | | 77,309 | 1,546,084 | 81,432 | |
|-------------------------------------|---|--------------|--------------------------|-----------|-------|--------------------------|------|------------------------|---------------------|------------------------|--------------|
| Sufficient / Deficit Spaces: | | +24,993 | SUFFICIENT | | | | | | | | |
| Special Needs Storm Shelters | | | | | | | | | | | |
| YEAR BUILT | SITE | BUILDING | Address | City | Zip | AS-IS (A) / RETROFIT (R) | EHPA | RISK Capacity (SPACES) | RISK Square Footage | PLANNED USAGE (SPACES) | PET FRIENDLY |
| 1957 | D.G. Erwin Technical College | 1 Main | 2010 E. Hillsborough Ave | Tampa | 33610 | R | No | 1,000 | 60,000 | 400 | |
| 2009 | Hillsborough Comm College at the Regent | 1 Main | 6437 Watson Rd | Riverview | 33578 | A | No | 231 | 13,852 | | |
| 1999 | Riverview HS | 10 Classroom | 11311 Boyette Rd | Riverview | 33569 | R | No | 350 | 21,000 | 400 | |
| 1999 | Riverview HS | 11 Classroom | 11311 Boyette Rd | Riverview | 33569 | A | Yes | 193 | 11,590 | 400 | |
| 2006 | Strawberry Crest HS | 7 Gym | 4691 Gallagher Rd | Dover | 33527 | A | Yes | 373 | 22,383 | 1,500 | |
| | Yeungling Center | 1 Main | 12499 USF Bull Run Drive | Tampa | 33617 | R | No | 1,500 | 90,000 | 1,000 | |
| Special Needs Demand: | | 2,927 | | | | | | 3,647 | 218,825 | 3,700 | |
| Sufficient / Deficit Spaces: | | +720 | SUFFICIENT | | | | | | | | |

2020 Statewide Emergency Shelter Plan

HOLMES

| YEAR BUILT | SITE | BUILDING | Address | City | Zip | AS-IS (A) / RETROFIT (R) | EHPA | RISK Capacity (SPACES) | RISK Square Footage | PLANNED USAGE (SPACES) | PET FRIENDLY | |
|-------------------------------------|-------------------|----------------|-------------------|------------|-------|--------------------------|------|------------------------|---------------------|------------------------|--------------|--|
| 2015 | Bonifay K-8 | 1200 Classroom | 140 Blue Devil Dr | Bonifay | 32425 | A | No | 183 | 3,664 | 205 | | |
| 2015 | Bonifay K-8 | 1300 Classroom | 140 Blue Devil Dr | Bonifay | 32425 | A | No | 165 | 3,300 | 165 | | |
| 2015 | Bonifay K-8 | 1400 Classroom | 140 Blue Devil Dr | Bonifay | 32425 | A | Yes | 499 | 9,974 | 183 | | |
| 2015 | Bonifay K-8 | 1500 Gym | 140 Blue Devil Dr | Bonifay | 32425 | A | Yes | 724 | 14,473 | 176 | | |
| 2015 | Bonifay K-8 | 2100 Classroom | 140 Blue Devil Dr | Bonifay | 32425 | A | Yes | 350 | 7,004 | 213 | | |
| 2015 | Bonifay K-8 | 2200 Classroom | 140 Blue Devil Dr | Bonifay | 32425 | A | No | 143 | 2,860 | 143 | | |
| 2015 | Bonifay K-8 | 2300 Classroom | 140 Blue Devil Dr | Bonifay | 32425 | A | No | 123 | 2,458 | 123 | | |
| 2015 | Bonifay K-8 | 2400 Classroom | 140 Blue Devil Dr | Bonifay | 32425 | A | Yes | 481 | 9,617 | 144 | | |
| | New Hope VFD | Main | 1243 Hwy 179-A | Westville | 32464 | R | No | 179 | 3,585 | 179 | | |
| 2003 | Poplar Springs HS | 7 Cafeteria | 3726 Atomic Dr | Graceville | 32440 | A | Yes | 249 | 4,972 | 534 | | |
| General Population Demand: | | 991 | | | | | | | 3,096 | 61,907 | 2,065 | |
| Sufficient / Deficit Spaces: | | +2,105 | SUFFICIENT | | | | | | | | | |
| Special Needs Storm Shelters | | | | | | | | | | | | |
| YEAR BUILT | SITE | BUILDING | Address | City | Zip | AS-IS (A) / RETROFIT (R) | EHPA | RISK Capacity (SPACES) | RISK Square Footage | PLANNED USAGE (SPACES) | PET FRIENDLY | |
| 2015 | Bonifay K-8 | 1100 Admin | 140 Blue Devil Dr | Bonifay | 32425 | A | Yes | 148 | 8,870 | 111 | | |
| 2015 | Bonifay K-8 | 1600 Cafeteria | 140 Blue Devil Dr | Bonifay | 32425 | A | Yes | 150 | 8,974 | 6 | | |
| 2003 | Poplar Springs HS | 3 Gym | 3726 Atomic Dr | Graceville | 32440 | A | Yes | 246 | 14,739 | 38 | | |
| Special Needs Demand: | | 121 | | | | | | | 544 | 32,583 | 155 | |
| Sufficient / Deficit Spaces: | | +423 | SUFFICIENT | | | | | | | | | |

2020 Statewide Emergency Shelter Plan

INDIAN RIVER

| YEAR BUILT | SITE | BUILDING | Address | City | Zip | AS-IS (A) / RETROFIT (R) | EHPA | RISK Capacity (SPACES) | RISK Square Footage | PLANNED USAGE (SPACES) | PET FRIENDLY | |
|-------------------------------------|--|--------------------------------|--------------------|------------|-------|--------------------------|------|------------------------|---------------------|------------------------|---------------|--|
| 1991 | Fellsmere ES | 7 Classroom / Music | 50 N Cypress St | Fellsmere | 32948 | R | No | 570 | 11,400 | 490 | | |
| 1982 | Fellsmere ES | 1 (200s) Cafeteria | 50 N Cypress St | Fellsmere | 32948 | R | No | 286 | 5,725 | 286 | | |
| 1982 | Fellsmere ES | 1 (300s) Classroom / Corridors | 50 N Cypress St | Fellsmere | 32948 | R | No | 470 | 9,405 | 470 | | |
| 1964 | Gifford MS | 6 Music | 4530 28th Ct | Vero Beach | 32967 | R | No | 159 | 3,180 | 159 | | |
| 1994 | Gifford MS | 12 Cafeteria | 4531 28th Ct | Vero Beach | 32967 | R | No | 168 | 3,360 | 168 | | |
| 2005 | Liberty Magnet School | 1 Main | 6850 81st St | Vero Beach | 32967 | A | No | 184 | 3,680 | 184 | Yes | |
| 1982 | Osceola Magnet School | 1 Cafeteria | 1110 18th Ave SW | Vero Beach | 32962 | A | No | 111 | 2,228 | 111 | | |
| 1994 | Oslo MS | 2 Classroom / Corridors | 480 SW 20th St | Vero Beach | 32962 | R | No | 579 | 11,580 | 579 | | |
| 1994 | Oslo MS | 5 Music | 480 SW 20th St | Vero Beach | 32962 | R | No | 158 | 3,160 | 158 | | |
| 1994 | Oslo MS | 6 Cafeteria | 480 SW 20th St | Vero Beach | 32962 | R | No | 243 | 4,860 | 243 | | |
| 1994 | Oslo MS | 7 Classroom / Corridors | 480 SW 20th St | Vero Beach | 32962 | R | No | 579 | 11,580 | 579 | | |
| 1994 | Oslo MS | 9 Classroom / Corridors | 480 SW 20th St | Vero Beach | 32962 | R | No | 580 | 11,600 | 580 | | |
| 1996 | Sebastian ES | 9 Classroom / Corridors | 400 Sebastian Blvd | Sebastian | 32958 | A | No | 371 | 7,420 | 371 | | |
| 1993 | Sebastian River HS | 1A Auditorium | 9001 90th Ave | Sebastian | 32958 | R | No | 410 | 8,209 | 0 | | |
| 1993 | Sebastian River HS | 2B Music | 9001 90th Ave | Sebastian | 32958 | R | No | 236 | 4,722 | 0 | | |
| 1993 | Sebastian River HS | 3C Classroom | 9001 90th Ave | Sebastian | 32958 | R | No | 217 | 4,340 | 217 | | |
| 1993 | Sebastian River HS | 6F Classroom | 9001 90th Ave | Sebastian | 32958 | R | No | 306 | 6,124 | 145 | | |
| 1993 | Sebastian River HS | 7G Classroom | 9001 90th Ave | Sebastian | 32958 | R | No | 109 | 2,180 | 109 | | |
| 1993 | Sebastian River HS | 9J Cafeteria | 9001 90th Ave | Sebastian | 32958 | R | No | 289 | 5,780 | 289 | | |
| 1993 | Sebastian River HS | 10K Classroom | 9001 90th Ave | Sebastian | 32958 | R | No | 185 | 3,700 | 185 | | |
| 1993 | Sebastian River HS | 11L Voc Classroom | 9001 90th Ave | Sebastian | 32958 | R | No | 83 | 1,660 | 83 | | |
| 1993 | Sebastian River HS | 12M Classroom | 9001 90th Ave | Sebastian | 32958 | R | No | 298 | 5,960 | 298 | | |
| 1993 | Sebastian River HS | 13N Admin / Classroom | 9001 90th Ave | Sebastian | 32958 | R | No | 347 | 6,932 | 97 | | |
| 2001 | Sebastian River HS | 21V Classroom | 9001 90th Ave | Sebastian | 32958 | R | No | 684 | 13,682 | 324 | | |
| 1977 | Sebastian River MS | 1 Main | 9400 CR 512 | Sebastian | 32958 | R | No | 2,228 | 44,551 | 2,228 | | |
| 2007 | Sebastian River MS | 8 Music / Auditorium | 9400 CR 512 | Sebastian | 32958 | A | No | 283 | 5,660 | | | |
| 2009 | Storm Grove MS | 2 ESE / Classroom | 6400 57th St | Vero beach | 32958 | A | No | 214 | 4,286 | 214 | | |
| 2009 | Storm Grove MS | 3 Classroom | 6400 57th St | Vero beach | 32958 | A | No | 215 | 4,297 | 215 | | |
| 2009 | Storm Grove MS | 4 Classroom | 6400 57th St | Vero beach | 32958 | A | No | 211 | 4,226 | 211 | | |
| 2009 | Storm Grove MS | 5 Gym / Music | 6400 57th St | Vero beach | 32958 | A | No | 588 | 11,755 | 588 | | |
| 2012 | Vero Beach ES | 2 ESE / Classroom | 1770 12th St | Vero Beach | 32960 | A | No | 1,578 | 31,560 | 1,578 | | |
| 2012 | Vero Beach ES | 3 Classroom | 1770 12th St | Vero Beach | 32960 | A | No | 515 | 10,307 | 515 | | |
| 1978 | Vero Beach HS Freshman Learning Center | Main | 1507 19th St | Vero Beach | 32960 | R | No | 1,499 | 29,980 | 0 | | |
| General Population Demand: | | 5,805 | | | | | | | 14,953 | 299,089 | 11,674 | |
| Sufficient / Deficit Spaces: | | +9,148 | SUFFICIENT | | | | | | | | | |
| Special Needs Storm Shelters | | | | | | | | | | | | |
| YEAR BUILT | SITE | BUILDING | Address | City | Zip | AS-IS (A) / RETROFIT (R) | EHPA | RISK Capacity (SPACES) | RISK Square Footage | PLANNED USAGE (SPACES) | PET FRIENDLY | |
| | Sebastian Adult Daycare Center | Main | 815 Davis St | Sebastian | 32958 | A | No | 47 | 2,800 | 47 | | |
| Special Needs Demand: | | 501 | | | | | | | 47 | 2,800 | 47 | |
| Sufficient / Deficit Spaces: | | -454 | DEFICIT | | | | | | | | | |

2020 Statewide Emergency Shelter Plan

JACKSON

| YEAR BUILT | SITE | BUILDING | Address | City | Zip | AS-IS (A) / RETROFIT (R) | EHPA | RISK Capacity (SPACES) | RISK Square Footage | PLANNED USAGE (SPACES) | PET FRIENDLY | |
|-------------------------------------|------------------------|----------------------------|-------------------|----------|-------|--------------------------|------|------------------------|---------------------|------------------------|--------------|--|
| 1997 | Chipola Junior College | Public Services Center | 3094 Indian Cir | Marianna | 32446 | R | No | 499 | 9,980 | 499 | | |
| 2003 | Marianna HS | 1A Media | 3546 Caverns Rd | Marianna | 32446 | A | Yes | 418 | 8,355 | 354 | | |
| 2003 | Marianna HS | 1B Auditorium / Gym | 3546 Caverns Rd | Marianna | 32446 | A | Yes | 1,017 | 20,338 | 1,429 | | |
| 2003 | Marianna HS | 1C Admin / Classroom | 3546 Caverns Rd | Marianna | 32446 | A | Yes | 332 | 6,649 | 284 | | |
| 2003 | Marianna HS | 1D Classroom | 3546 Caverns Rd | Marianna | 32446 | A | Yes | 586 | 11,725 | 354 | | |
| 2003 | Marianna HS | 1E Cafeteria | 3546 Caverns Rd | Marianna | 32446 | A | Yes | 239 | 4,770 | 253 | | |
| 2003 | Marianna HS | 1F Classroom | 3546 Caverns Rd | Marianna | 32446 | A | Yes | 770 | 15,391 | 228 | | |
| General Population Demand: | | 1,757 | | | | | | | 3,861 | 77,208 | 3,401 | |
| Sufficient / Deficit Spaces: | | +2,104 | SUFFICIENT | | | | | | | | | |
| Special Needs Storm Shelters | | | | | | | | | | | | |
| YEAR BUILT | SITE | BUILDING | Address | City | Zip | AS-IS (A) / RETROFIT (R) | EHPA | RISK Capacity (SPACES) | RISK Square Footage | PLANNED USAGE (SPACES) | PET FRIENDLY | |
| 2003 | Marianna HS | 1B (part) Auditorium / Gym | 3546 Caverns Rd | Marianna | 32446 | A | Yes | 33 | 1,980 | 33 | | |
| Special Needs Demand: | | 143 | | | | | | | 33 | 1,980 | 33 | |
| Sufficient / Deficit Spaces: | | -110 | DEFICIT | | | | | | | | | |

2020 Statewide Emergency Shelter Plan

JEFFERSON

| YEAR BUILT | SITE | BUILDING | Address | City | Zip | AS-IS (A) / RETROFIT (R) | EHPA | RISK Capacity (SPACES) | RISK Square Footage | PLANNED USAGE (SPACES) | PET FRIENDLY | |
|------------------------------|-----------------------------------|-------------------|-------------|------------|-------|--------------------------|------|------------------------|---------------------|------------------------|--------------|--|
| 2003 | Jefferson County Somerset Academy | 8 Gym / Cafeteria | 50 David Rd | Monticello | 32344 | A | Yes | 689 | 13,784 | 689 | | |
| General Population Demand: | | 664 | | | | | | 689 | 13,784 | 689 | | |
| Sufficient / Deficit Spaces: | | +25 | SUFFICIENT | | | | | | | | | |
| Special Needs Storm Shelters | | | | | | | | | | | | |
| YEAR BUILT | SITE | BUILDING | Address | City | Zip | AS-IS (A) / RETROFIT (R) | EHPA | RISK Capacity (SPACES) | RISK Square Footage | PLANNED USAGE (SPACES) | PET FRIENDLY | |
| | | | | | | | | | | | | |
| Uses Multi-County Shelter | | | | | | | | | | | | |
| Special Needs Demand: | | 160 | | | | | | 0 | 0 | 0 | | |
| Sufficient / Deficit Spaces: | | -160 | DEFICIT | | | | | | | | | |

2020 Statewide Emergency Shelter Plan

LAFAYETTE

| YEAR BUILT | SITE | BUILDING | Address | City | Zip | AS-IS (A) / RETROFIT (R) | EHPA | RISK Capacity (SPACES) | RISK Square Footage | PLANNED USAGE (SPACES) | PET FRIENDLY |
|-------------------------------------|--------------------------|---------------------|-------------------|------|-------|--------------------------|------|------------------------|---------------------|------------------------|--------------|
| 1991 | Lafayette HS | 6 Classroom / Music | 160 NE Hornet Dr | Mayo | 32066 | A | No | 111 | 2,226 | | |
| General Population Demand: | | 609 | | | | | | 111 | 2,226 | 0 | |
| Sufficient / Deficit Spaces: | | -498 | DEFICIT | | | | | | | | |
| Special Needs Storm Shelters | | | | | | | | | | | |
| YEAR BUILT | SITE | BUILDING | Address | City | Zip | AS-IS (A) / RETROFIT (R) | EHPA | RISK Capacity (SPACES) | RISK Square Footage | PLANNED USAGE (SPACES) | PET FRIENDLY |
| 1991 | Lafayette HS | 2 Cafeteria | 160 NE Hornet Dr | Mayo | 32066 | R | No | 178 | 10,680 | 278 | |
| 1996 | Lafayette HS | 32 Gym | 160 NE Hornet Dr | Mayo | 32066 | R | No | 210 | 12,600 | | |
| | Oakridge Assisted Living | Main | 297 SW CR 300 | Mayo | 32066 | R | No | 60 | 3,600 | 9 | |
| Special Needs Demand: | | 13 | | | | | | 448 | 26,880 | 287 | |
| Sufficient / Deficit Spaces: | | +435 | SUFFICIENT | | | | | | | | |

2020 Statewide Emergency Shelter Plan

LAKE

| YEAR BUILT | SITE | BUILDING | Address | City | Zip | AS-IS (A) / RETROFIT (R) | EHPA | RISK Capacity (SPACES) | RISK Square Footage | PLANNED USAGE (SPACES) | PET FRIENDLY |
|------------|-------------------------|----------------------------|-----------------------|----------------|-------|--------------------------|------|------------------------|---------------------|------------------------|--------------|
| 1999 | Astatula ES | 2 Classroom | 13925 Florida Ave | Astatula | 34705 | A | Yes | 312 | 6,247 | 296 | Yes |
| 1999 | Astatula ES | 3 Cafeteria / Music | 13925 Florida Ave | Astatula | 34705 | A | Yes | 231 | 4,628 | 315 | Yes |
| 2004 | Beverly Shores ES | 14 Art / Classroom | 1108 W Griffin Rd | Leesburg | 34748 | A | Yes | 198 | 3,964 | 167 | |
| 2004 | Beverly Shores ES | 15 Classroom | 1108 W Griffin Rd | Leesburg | 34748 | A | Yes | 280 | 5,592 | 382 | |
| 2004 | Beverly Shores ES | 16 Cafeteria | 1108 W Griffin Rd | Leesburg | 34748 | A | Yes | 213 | 4,251 | 235 | |
| 2005 | Carver MS | 2 Classroom | 1200 N Beecher St | Leesburg | 34745 | A | Yes | 714 | 14,273 | 952 | |
| 2005 | Carver MS | 3 Classroom | 1200 N Beecher St | Leesburg | 34745 | A | Yes | 385 | 7,703 | 504 | |
| 2005 | Carver MS | 4 Cafeteria / Music | 1200 N Beecher St | Leesburg | 34745 | A | Yes | 434 | 8,682 | 398 | |
| 2005 | Carver MS | 5 Gym | 1200 N Beecher St | Leesburg | 34745 | A | No | 563 | 11,252 | 778 | |
| 2006 | East Ridge HS | 21 Classroom | 13322 Excalibur Rd | Clermont | 34711 | A | Yes | 346 | 6,911 | 846 | |
| 2007 | East Ridge MS | 4 Cafeteria | 13201 Excalibur Rd | Clemont | 34711 | A | Yes | 352 | 7,033 | 1,106 | |
| 2007 | East Ridge MS | 5 Music | 13201 Excalibur Rd | Clemont | 34711 | A | No | 157 | 3,137 | 157 | |
| 2007 | East Ridge MS | 6 Gym | 13201 Excalibur Rd | Clemont | 34711 | A | No | 581 | 11,617 | 581 | |
| 2005 | Eustis MS | 5 Classroom | 18725 E Bates Ave | Eustis | 32726 | A | Yes | 625 | 12,505 | 793 | |
| 2004 | Fruitland Park ES | 12 Classroom / Art / Music | 304 W Fountain St | Fruitland Park | 34731 | A | Yes | 247 | 4,949 | 272 | |
| 2006 | Grassy Lake ES | 1 Main | 1100 Fosgate RD | Minneola | 34714 | A | Yes | 2,636 | 52,710 | 2,675 | |
| 2005 | Groveland ES | 1 Classroom | 930 Parkwood Ave | Groveland | 34736 | A | Yes | 614 | 12,272 | 613 | |
| 2003 | Leesburg HS | 15 Gym | 1401 W Meadows Ave | Leesburg | 34748 | A | Yes | 673 | 13,453 | 918 | |
| 1999 | Lost Lake ES | 2 Classroom | 1901 Johns Lake Rd | Clermont | 34711 | A | Yes | 299 | 5,986 | 251 | Yes |
| 1999 | Lost Lake ES | 3 Cafeteria / Music | 1901 Johns Lake Rd | Clermont | 34711 | A | Yes | 230 | 4,590 | 303 | Yes |
| 2006 | Mascotte Charter ES | 1 Main | 460 Midway Ave | Mascotte | 34753 | A | Yes | 1,512 | 30,239 | 929 | |
| 2006 | Minneola Charter ES | 1 Main | 300 E Pearl St | Minneola | 34755 | A | Yes | 1,512 | 30,239 | 500 | |
| 2004 | Mount Dora HS | 7 Cafeteria | 700 N Highland St | Mount Dora | 32757 | A | Yes | 428 | 8,550 | 0 | |
| 2004 | Mount Dora HS | 8 Auditorium | 700 N Highland St | Mount Dora | 32757 | A | Yes | 258 | 5,157 | 207 | |
| 2004 | Mount Dora HS | 8A Music | 700 N Highland St | Mount Dora | 32757 | A | Yes | 130 | 2,590 | 207 | |
| 2004 | Mount Dora HS | 9 Gym | 700 N Highland St | Mount Dora | 32757 | A | No | 547 | 10,942 | 543 | |
| 2002 | Pine Ridge ES | 1 Admin | 10245 CR 561 | Clermont | 34711 | A | Yes | 42 | 840 | 83 | |
| 2002 | Pine Ridge ES | 3 Classroom | 10245 CR 561 | Clermont | 34711 | A | Yes | 279 | 5,572 | 270 | |
| 2002 | Pine Ridge ES | 4 Cafeteria | 10245 CR 561 | Clermont | 34711 | A | Yes | 213 | 4,264 | 212 | |
| 2002 | Pine Ridge ES | 6 Classroom | 10245 CR 561 | Clermont | 34711 | A | Yes | 187 | 3,732 | 249 | |
| 2000 | Round Lake Charter ES | 1 Admin / Media | 31333 Round Lake Rd | Mt. Dora | 32757 | A | Yes | 51 | 1,026 | 83 | Yes |
| 2000 | Round Lake Charter ES | 3 Classroom | 31333 Round Lake Rd | Mt. Dora | 32757 | A | Yes | 273 | 5,467 | 270 | Yes |
| 2000 | Round Lake Charter ES | 4 Classroom | 31333 Round Lake Rd | Mt. Dora | 32757 | A | Yes | 209 | 4,172 | 212 | Yes |
| 2000 | Round Lake Charter ES | 6 Classroom | 31333 Round Lake Rd | Mt. Dora | 32757 | A | Yes | 187 | 3,740 | 249 | Yes |
| 2006 | Sawgrass Bay ES | 1 Main | 16325 Superior Blvd | Clermont | 34714 | A | Yes | 2,636 | 52,710 | 2,545 | |
| 1988 | Seminole Springs ES | 4 Cafeteria | 26200 W Huff Rd | Eustis | 32726 | R | No | 190 | 3,797 | 198 | |
| 1992 | South Lake HS | 1 Admin / Classroom | 15600 Silver Lake Rd | Groveland | 34736 | R | No | 377 | 7,536 | 406 | |
| 1992 | South Lake HS | 2 Classroom | 15600 Silver Lake Rd | Groveland | 34736 | R | No | 350 | 6,990 | 466 | |
| 1992 | South Lake HS | 3 Classroom | 15600 Silver Lake Rd | Groveland | 34736 | R | No | 402 | 8,033 | 481 | |
| 1992 | South Lake HS | 4 Classroom | 15600 Silver Lake Rd | Groveland | 34736 | R | No | 199 | 3,978 | 265 | |
| 1992 | South Lake HS | 5 Classroom | 15600 Silver Lake Rd | Groveland | 34736 | R | No | 110 | 2,190 | 100 | |
| 2004 | South Lake HS | 15 Cafeteria | 15601 Silver Lake Rd | Groveland | 34736 | A | Yes | 396 | 7,927 | 392 | |
| 2006 | South Lake HS | 17 Classroom | 15600 Silver Eagle Rd | Groveland | 34736 | A | Yes | 753 | 15,053 | 929 | |
| 1992 | Spring Creek Charter ES | 4 Cafeteria | 44440 Spring Creek Rd | Paisley | 32767 | R | No | 164 | 3,272 | 173 | |
| 2003 | Tavares HS | 7 Gym | 603 New Hampshire Ave | Tavares | 32778 | A | No | 517 | 10,334 | 413 | |

2020 Statewide Emergency Shelter Plan

| 2003 | Tavares MS | 5 ESE Classroom | 13032 Lane Park Cutoff | Tavares | 32778 | A | Yes | 599 | 11,976 | 632 | Yes | |
|-------------------------------------|--------------|-----------------|--------------------------|-------------|------------|---------------------------------|-------------|-------------------------------|----------------------------|-------------------------------|---------------------|--|
| 2004 | Treadway ES | 11 Classroom | 10619 Treadway School Rd | Leesburg | 34748 | A | Yes | 187 | 3,738 | 249 | Yes | |
| 2004 | Treadway ES | 12 Classroom | 10619 Treadway School Rd | Leesburg | 34748 | A | Yes | 244 | 4,880 | 272 | Yes | |
| 2004 | Treadway ES | 13 Cafeteria | 10619 Treadway School Rd | Leesburg | 34748 | A | Yes | 193 | 3,865 | 212 | Yes | |
| 2000 | Umatilla ES | 1 Admin / Media | 60 Smith St | Umatilla | 32784 | A | Yes | 48 | 966 | 64 | Yes | |
| 2000 | Umatilla ES | 6 Classroom | 60 Smith St | Umatilla | 32784 | A | Yes | 186 | 3,728 | 249 | Yes | |
| 2000 | Umatilla ES | 4 Cafeteria | 320 N Trowell Ave | Umatilla | 32784 | A | Yes | 192 | 3,842 | 227 | | |
| 2003 | Umatilla HS | 28 Gym | 320 N Trowell Ave | Umatilla | 32784 | A | No | 467 | 9,336 | 382 | | |
| 1999 | Villages ES | 2 Classroom | 695 Rolling Acres Rd | Lady Lake | 32159 | A | Yes | 306 | 6,111 | 296 | | |
| 1999 | Villages ES | 3 Cafeteria | 695 Rolling Acres Rd | Lady Lake | 32159 | A | Yes | 213 | 4,267 | 315 | | |
| General Population Demand: | | 24,960 | | | | | | 24,647 | 492,814 | 25,822 | | |
| Sufficient / Deficit Spaces: | | -313 | DEFICIT | | | | | | | | | |
| Special Needs Storm Shelters | | | | | | | | | | | | |
| YEAR BUILT | SITE | BUILDING | Address | City | Zip | AS-IS (A) / RETROFIT (R) | EHPA | RISK Capacity (SPACES) | RISK Square Footage | PLANNED USAGE (SPACES) | PET FRIENDLY | |
| 1999 | Astatula ES | 1 Admin / Media | 13925 Florida Ave | Astatula | 34705 | A | Yes | 17 | 1,025 | 25 | | |
| 1999 | Lost Lake ES | 1 Admin / Media | 1901 Johns Lake Rd | Clemont | 34711 | A | Yes | 15 | 922 | 51 | | |
| 2000 | Umatilla ES | 3 Classroom | 320 N Trowell Ave | Umatilla | 32784 | A | Yes | 91 | 5,466 | 135 | | |
| 1999 | Villages ES | 1 Admin / Media | 695 Rolling Acres Rd | Lady Lake | 32159 | A | Yes | 14 | 844 | 51 | | |
| Special Needs Demand: | | 829 | | | | | | 137 | 8,257 | 262 | | |
| Sufficient / Deficit Spaces: | | -692 | DEFICIT | | | | | | | | | |

2020 Statewide Emergency Shelter Plan

LEON

| YEAR BUILT | SITE | BUILDING | Address | City | Zip | AS-IS (A) / RETROFIT (R) | EHPA | RISK Capacity (SPACES) | RISK Square Footage | PLANNED USAGE (SPACES) | PET FRIENDLY |
|------------|---------------------------------|---------------------------------|-----------------------|-------------|-------|--------------------------|------|------------------------|---------------------|------------------------|--------------|
| 1965 | Augusta RAA MS | 10 Gym | 401 W Tharpe St | Tallahassee | 32303 | A | No | 352 | 7,045 | | |
| 1989 | Buck Lake ES | 1 Classroom | 1600 Pedrick Rd | Tallahassee | 32311 | R | No | 322 | 6,432 | 521 | |
| 1989 | Buck Lake ES | 2 Classroom | 1600 Pedrick Rd | Tallahassee | 32311 | R | No | 217 | 4,341 | 400 | |
| 1989 | Buck Lake ES | 5 Cafeteria / Multipurpose | 1600 Pedrick Rd | Tallahassee | 32311 | R | No | 250 | 4,991 | 275 | |
| 1989 | Buck Lake ES | 6 Classroom | 1600 Pedrick Rd | Tallahassee | 32311 | R | No | 244 | 4,873 | 321 | |
| 1989 | Buck Lake ES | 7 Multipurpose | 1600 Pedrick Rd | Tallahassee | 32311 | R | No | 142 | 2,849 | 140 | |
| 1989 | Buck Lake ES | 4 Admin / Library | 1600 Pedrick Rd | Tallahassee | 32311 | R | No | 93 | 1,868 | | |
| 1997 | Canopy Oaks ES | 2 Classroom | 3250 Point View Dr | Tallahassee | 32303 | R | No | 266 | 5,311 | 440 | |
| 1997 | Canopy Oaks ES | 3 Classroom | 3250 Point View Dr | Tallahassee | 32303 | R | No | 330 | 6,606 | 544 | |
| 1997 | Canopy Oaks ES | 4 Cafeteria / Multipurpose | 3250 Point View Dr | Tallahassee | 32303 | R | No | 278 | 5,552 | 410 | |
| 1997 | Canopy Oaks ES | 5 Classroom | 3250 Point View Dr | Tallahassee | 32303 | R | No | 375 | 7,507 | 479 | |
| 1997 | Canopy Oaks ES | 6 Classroom | 3250 Point View Dr | Tallahassee | 32303 | R | No | 218 | 4,359 | 281 | |
| 1986 | Chaires ES | 1 Classroom | 4774 Chaires Cross Rd | Tallahassee | 32317 | R | No | 293 | 5,856 | 112 | |
| 1986 | Chaires ES | 2 Classroom | 4774 Chaires Cross Rd | Tallahassee | 32317 | R | No | 196 | 3,910 | 323 | |
| 1986 | Chaires ES | 5 Cafeteria / Multipurpose | 4774 Chaires Cross Rd | Tallahassee | 32317 | R | No | 247 | 4,940 | 277 | |
| 1986 | Chaires ES | 6 Classroom | 4774 Chaires Cross Rd | Tallahassee | 32317 | R | No | 252 | 5,044 | 323 | |
| 1986 | Chaires ES | 7 ESE Classroom | 4774 Chaires Cross Rd | Tallahassee | 32317 | R | No | 158 | 3,158 | 221 | |
| 1986 | Chaires ES | 4 Admin / Library | 4774 Chaires Cross Rd | Tallahassee | 32317 | R | No | 96 | 1,914 | | |
| 1989 | Dearlake MS | 2 Classroom | 9902 Deer Lake W | Tallahassee | 32312 | R | No | 411 | 8,213 | 472 | |
| 1989 | Dearlake MS | 3 Classroom | 9902 Deer Lake W | Tallahassee | 32312 | R | No | 411 | 8,213 | 472 | |
| 1989 | Dearlake MS | 4 Classroom | 9902 Deer Lake W | Tallahassee | 32312 | R | No | 366 | 7,324 | 472 | |
| 1989 | Dearlake MS | 5 Admin / Library | 9902 Deer Lake W | Tallahassee | 32312 | R | No | 77 | 1,548 | 154 | |
| 1989 | Dearlake MS | 7 Cafeteria | 9902 Deer Lake W | Tallahassee | 32312 | R | No | 276 | 5,524 | 150 | |
| 1989 | Desoto Trail ES | 1 Classroom | 2930 Velda Dairy Rd | Tallahassee | 32308 | R | No | 317 | 6,344 | 521 | |
| 1989 | Desoto Trail ES | 2 Classroom | 2930 Velda Dairy Rd | Tallahassee | 32308 | R | No | 247 | 4,946 | 400 | |
| 1989 | Desoto Trail ES | 4 Admin / Library | 2930 Velda Dairy Rd | Tallahassee | 32308 | R | No | 93 | 1,868 | 179 | |
| 1989 | Desoto Trail ES | 5 Cafeteria | 2930 Velda Dairy Rd | Tallahassee | 32308 | R | No | 237 | 4,740 | 275 | |
| 1989 | Desoto Trail ES | 6 Classroom | 2930 Velda Dairy Rd | Tallahassee | 32308 | R | No | 251 | 5,014 | 321 | |
| 1989 | Desoto Trail ES | 7 Multipurpose | 2930 Velda Dairy Rd | Tallahassee | 32308 | R | No | 103 | 2,060 | 140 | |
| 1996 | FAMU/FSU College of Engineering | Building B (CE2) 1st Floor only | 2525 Pottsdamer St | Tallahassee | 32310 | A | Yes | 517 | 10,341 | | |
| 1993 | Fort Braden School | 1 Main | 15100 Blountstown Hwy | Tallahassee | 32310 | R | No | 725 | 14,494 | 993 | |
| 1993 | Fort Braden School | 2 Multipurpose | 15100 Blountstown Hwy | Tallahassee | 32310 | R | No | 278 | 5,554 | 394 | |
| 1993 | Fort Braden School | 3 Classroom | 15100 Blountstown Hwy | Tallahassee | 32310 | R | No | 211 | 4,228 | 363 | |
| 1993 | Fort Braden School | 4 Classroom | 15100 Blountstown Hwy | Tallahassee | 32310 | R | No | 113 | 2,268 | 193 | |
| 1989 | Frank Hartsfield ES | 9 Classroom | 1414 Chowkeebin Nene | Tallahassee | 32301 | R | No | 59 | 1,176 | 100 | |
| 1989 | Frank Hartsfield ES | 10 Classroom | 1414 Chowkeebin Nene | Tallahassee | 32301 | R | No | 52 | 1,036 | 88 | |
| 1989 | Frank Hartsfield ES | 11 Library | 1414 Chowkeebin Nene | Tallahassee | 32301 | R | No | 57 | 1,147 | 136 | |
| 1989 | Frank Hartsfield ES | 12 Classroom | 1414 Chowkeebin Nene | Tallahassee | 32301 | R | No | 116 | 2,310 | 179 | |
| 1994 | Frank Hartsfield ES | 16 Multipurpose | 1414 Chowkeebin Nene | Tallahassee | 32301 | R | No | 48 | 960 | 112 | |
| 2000 | FSU K-12 School | 1 Multipurpose | 3000 School House Rd | Tallahassee | 32304 | R | No | 234 | 4,677 | 233 | |
| 2000 | FSU K-12 School | 5 Classroom | 3000 School House Rd | Tallahassee | 32304 | R | No | 367 | 7,345 | 367 | |
| 2000 | FSU K-12 School | 6 Classroom | 3000 School House Rd | Tallahassee | 32304 | R | No | 411 | 8,228 | 411 | |
| 2000 | FSU K-12 School | 9 Cafeteria | 3000 School House Rd | Tallahassee | 32304 | R | No | 452 | 9,046 | 452 | |
| 2003 | Florida State University | Student Services | 874 Traditions Way | Tallahassee | 32306 | R | No | 519 | 10,380 | | |

2020 Statewide Emergency Shelter Plan

| 2008 | Florida State University | Turnbull | 555 W Pensacola St | Tallahassee | 32306 | R | No | 1,134 | 22,680 | | |
|-------------------------------------|--------------------------|----------------------------|-----------------------|-------------|------------|---------------------------------|-------------|-------------------------------|----------------------------|-------------------------------|---------------------|
| 2006 | Florida State University | Westside HCB-CR | 989 Learning Center | Tallahassee | 32306 | R | No | 1,962 | 39,240 | | |
| 2004 | Florida State University | Westside-Diner | 1110 Call St | Tallahassee | 32306 | R | No | 414 | 8,280 | | |
| 1994 | Hawks Rise ES | 2 Classroom | 205 Meadow Ridge Dr | Tallahassee | 32301 | R | No | 361 | 7,217 | 404 | |
| 1999 | Hawks Rise ES | 3 Classroom | 205 Meadow Ridge Dr | Tallahassee | 32301 | R | No | 200 | 4,005 | 303 | |
| 1994 | Hawks Rise ES | 4 Cafeteria / Multipurpose | 205 Meadow Ridge Dr | Tallahassee | 32301 | R | No | 263 | 5,263 | 249 | |
| 1994 | Hawks Rise ES | 5 Classroom | 205 Meadow Ridge Dr | Tallahassee | 32301 | R | No | 347 | 6,931 | 553 | |
| 1994 | Hawks Rise ES | 6 Classroom | 205 Meadow Ridge Dr | Tallahassee | 32301 | R | No | 268 | 5,368 | 444 | |
| 2007 | Michael J Conley ES | 1 Admin / Library | 2400 E Orange Ave | Tallahassee | 32301 | A | Yes | 67 | 1,332 | | |
| 2007 | Michael J Conley ES | 2 Cafeteria / Multipurpose | 2400 E Orange Ave | Tallahassee | 32301 | A | Yes | 276 | 5,527 | | |
| 1989 | Oak Ridge ES | 2 Classroom | 4350 Shelfer Rd | Tallahassee | 32305 | R | No | 172 | 3,444 | 338 | |
| 1989 | Oak Ridge ES | 6 Classroom | 4350 Shelfer Rd | Tallahassee | 32305 | R | No | 241 | 4,811 | 292 | |
| 2000 | Roberts ES | 1 Classroom | 5777 Centerville Rd | Tallahassee | 32309 | R | No | 557 | 11,132 | 521 | |
| 2000 | Roberts ES | 2 Classroom | 5777 Centerville Rd | Tallahassee | 32309 | R | No | 541 | 10,824 | 674 | |
| 2000 | Roberts ES | 3 Cafeteria | 5777 Centerville Rd | Tallahassee | 32309 | R | No | 250 | 4,992 | 291 | |
| 2000 | Roberts ES | 4 Admin / Classroom | 5777 Centerville Rd | Tallahassee | 32309 | R | No | 320 | 6,409 | 553 | |
| 1989 | SAIL HS | 10 Classroom | 2006 Jackson Bluff Rd | Tallahassee | 32304 | R | No | 73 | 1,450 | 57 | |
| 1989 | SAIL HS | 11 Classroom | 2006 Jackson Bluff Rd | Tallahassee | 32304 | R | No | 158 | 3,162 | 125 | |
| 1989 | SAIL HS | 12 Classroom | 2006 Jackson Bluff Rd | Tallahassee | 32304 | R | No | 114 | 2,272 | 113 | |
| 1989 | SAIL HS | 13 Auditorium | 2006 Jackson Bluff Rd | Tallahassee | 32304 | R | No | 158 | 3,162 | 124 | |
| 1989 | SAIL HS | 14 Classroom | 2006 Jackson Bluff Rd | Tallahassee | 32304 | R | No | 59 | 1,173 | 46 | |
| 1986 | Springwood ES | 1 Classroom | 3801 Fred George Rd | Tallahassee | 32303 | R | No | 293 | 5,856 | 484 | |
| 1986 | Springwood ES | 2 Classroom | 3801 Fred George Rd | Tallahassee | 32303 | R | No | 196 | 3,910 | 322 | |
| 1986 | Springwood ES | 5 Cafeteria | 3801 Fred George Rd | Tallahassee | 32303 | R | No | 68 | 1,364 | 277 | |
| 1986 | Springwood ES | 6 Classroom | 3801 Fred George Rd | Tallahassee | 32303 | R | No | 252 | 5,044 | 322 | |
| 1986 | Springwood ES | 7 Classroom | 3801 Fred George Rd | Tallahassee | 32303 | R | No | 156 | 3,118 | 221 | |
| 2007 | William J Montford MS | 2 Cafeteria | 5789 Pimlico Dr | Tallahassee | 32309 | A | Yes | 363 | 7,257 | | |
| General Population Demand: | | 3,987 | | | | | | 20,540 | 410,763 | 19,357 | |
| Sufficient / Deficit Spaces: | | +16,553 | SUFFICIENT | | | | | | | | |
| Special Needs Storm Shelters | | | | | | | | | | | |
| YEAR BUILT | SITE | BUILDING | Address | City | Zip | AS-IS (A) / RETROFIT (R) | EHPA | RISK Capacity (SPACES) | RISK Square Footage | PLANNED USAGE (SPACES) | PET FRIENDLY |
| 2000 | FSU K-12 School | 4 Classroom | 3000 School House Rd | Tallahassee | 32311 | R | No | 245 | 14,679 | 244 | |
| 2000 | FSU K-12 School | 8 Gym | 3000 School House Rd | Tallahassee | 32311 | R | No | 214 | 12,869 | 214 | |
| 2000 | FSU K-12 School | 3 Classroom | 3000 School House Rd | Tallahassee | 32311 | R | No | 248 | 14,869 | 247 | |
| Special Needs Demand: | | 600 | | | | | | 707 | 42,417 | 705 | |
| Sufficient / Deficit Spaces: | | +107 | SUFFICIENT | | | | | | | | |

2020 Statewide Emergency Shelter Plan

LEVY

| YEAR BUILT | SITE | BUILDING | Address | City | Zip | AS-IS (A) / RETROFIT (R) | EHPA | RISK Capacity (SPACES) | RISK Square Footage | PLANNED USAGE (SPACES) | PET FRIENDLY | |
|-------------------------------------|--------------------|-----------------------|-------------------|-----------|-------|--------------------------|------|------------------------|---------------------|------------------------|--------------|--|
| 1986 | Bronson ES | 3 Cafeteria | 400 Ishie Ave | Bronson | 32621 | R | No | 275 | 5,490 | 622 | | |
| 2005 | Bronson MS / HS | 3 ESE / Classroom | 8691 NE 90th St | Bronson | 32621 | R | No | 577 | 11,540 | | | |
| 2005 | Bronson MS / HS | 4 Classroom | 8691 NE 90th St | Bronson | 32621 | R | No | 281 | 5,620 | | | |
| 2005 | Bronson MS / HS | 5 Gym | 8691 NE 90th St | Bronson | 32621 | R | No | 720 | 14,400 | | | |
| 2005 | Bronson MS / HS | 6 Cafeteria | 8691 NE 90th St | Bronson | 32621 | A | Yes | 354 | 7,077 | | | |
| 2005 | Bronson MS / HS | 7 Vocational Tech | 8691 NE 90th St | Bronson | 32621 | R | No | 165 | 3,300 | | | |
| 1991 | Chiefland ES | 2 Classroom | 1205 NW 4th Ave | Chiefland | 32626 | R | No | 362 | 7,233 | 362 | Yes | |
| 1991 | Chiefland ES | 3 Classroom | 1205 NW 4th Ave | Chiefland | 32626 | R | No | 313 | 6,269 | 443 | Yes | |
| 1991 | Chiefland ES | 4 Classroom / Library | 1205 NW 4th Ave | Chiefland | 32626 | R | No | 256 | 5,123 | 43 | Yes | |
| 2008 | Chiefland ES | 7 Classroom | 1206 NW 4th Ave | Chiefland | 32626 | R | No | 241 | 4,820 | | | |
| 2006 | Chiefland MS / HS | 4 Gym | 808 N Main St | Chiefland | 32626 | R | No | 256 | 5,120 | | | |
| 1999 | Joyce M Bullock ES | 5 Classroom | 130 SW 3rd St | Williston | 32696 | R | No | 252 | 5,044 | 252 | | |
| 2006 | Joyce M Bullock ES | 6 Classroom | 131 SW 3rd St | Williston | 32696 | R | No | 217 | 4,340 | | | |
| 2008 | Joyce M Bullock ES | 7 Classroom | 132 SW 3rd St | Williston | 32696 | R | No | 251 | 5,020 | | | |
| 1999 | Williston MS / HS | 12 Classroom | 350 SW 12th Ave | Williston | 32696 | R | No | 300 | 5,996 | 495 | | |
| 1995 | Williston MS / HS | 10 Health | 350 SW 12th Ave | Williston | 32696 | R | No | 46 | 926 | 130 | | |
| General Population Demand: | | 4,184 | | | | | | | 4,866 | 97,318 | 2,347 | |
| Sufficient / Deficit Spaces: | | +682 | SUFFICIENT | | | | | | | | | |
| Special Needs Storm Shelters | | | | | | | | | | | | |
| YEAR BUILT | SITE | BUILDING | Address | City | Zip | AS-IS (A) / RETROFIT (R) | EHPA | RISK Capacity (SPACES) | RISK Square Footage | PLANNED USAGE (SPACES) | PET FRIENDLY | |
| 1999 | Bronson ES | 6 Admin / Library | 400 Ishie Ave | Bronson | 32621 | R | No | 25 | 1,510 | 25 | | |
| 1999 | Bronson ES | 7 Classroom | 400 Ishie Ave | Bronson | 32621 | R | No | 101 | 6,084 | 101 | | |
| Special Needs Demand: | | 19 | | | | | | | 126 | 7,594 | 126 | |
| Sufficient / Deficit Spaces: | | +107 | SUFFICIENT | | | | | | | | | |

2020 Statewide Emergency Shelter Plan

LIBERTY

| YEAR BUILT | SITE | BUILDING | Address | City | Zip | AS-IS (A) / RETROFIT (R) | EHPA | RISK Capacity (SPACES) | RISK Square Footage | PLANNED USAGE (SPACES) | PET FRIENDLY | |
|-------------------------------------|------------------------------|--------------|-----------------------|---------|-------|--------------------------|------|------------------------|---------------------|------------------------|--------------|--|
| 2000 | Hosford ES & Jr HS | 12 Classroom | 16864 NE SR 65 | Hosford | 32334 | A | No | 220 | 4,396 | | | |
| 2007 | Liberty County HS | 19 Classroom | 12592 NW Myers Ann St | Bristol | 32321 | A | No | 223 | 4,466 | | | |
| 2000 | W R Toler K-8 | 1 Main | 14745 SR-12 S | Bristol | 32321 | R | No | 185 | 3,707 | 185 | | |
| 2000 | W R Toler K-8 | 2 Classroom | 14745 SR-12 S | Bristol | 32321 | A | Yes | 548 | 10,962 | 548 | | |
| 2000 | W R Toler K-8 | 3 Classroom | 14745 SR-12 S | Bristol | 32321 | R | No | 63 | 1,262 | 63 | | |
| 2000 | W R Toler K-8 | 4 Gym | 14745 SR-12 S | Bristol | 32321 | R | No | 381 | 7,613 | 381 | | |
| General Population Demand: | | 467 | | | | | | | 1,620 | 32,406 | 1,177 | |
| Sufficient / Deficit Spaces: | | +1,153 | SUFFICIENT | | | | | | | | | |
| Special Needs Storm Shelters | | | | | | | | | | | | |
| YEAR BUILT | SITE | BUILDING | Address | City | Zip | AS-IS (A) / RETROFIT (R) | EHPA | RISK Capacity (SPACES) | RISK Square Footage | PLANNED USAGE (SPACES) | PET FRIENDLY | |
| 2008 | Hosford ES & Jr HS | 14 Cafeteria | 16864 NE SR 65 | Hosford | 32334 | A | Yes | 72 | 4,306 | 25 | | |
| 2010 | Liberty County Senior Center | Main | 15643 CR-12 | Bristol | 32321 | A | No | 17 | 1,020 | | | |
| Special Needs Demand: | | 65 | | | | | | | 89 | 5,326 | 25 | |
| Sufficient / Deficit Spaces: | | +24 | SUFFICIENT | | | | | | | | | |

2020 Statewide Emergency Shelter Plan

MADISON

| YEAR BUILT | SITE | BUILDING | Address | City | Zip | AS-IS (A) / RETROFIT (R) | EHPA | RISK Capacity (SPACES) | RISK Square Footage | PLANNED USAGE (SPACES) | PET FRIENDLY | |
|-------------------------------------|---------------------------------------|--------------------|-------------------|---------|-------|--------------------------|------|------------------------|---------------------|------------------------|--------------|--|
| 2000 | Madison Central School | 1 Admin | 2093 US Hwy 90 | Madison | 32340 | R | No | 131 | 2,621 | 518 | | |
| 2000 | Madison Central School | 3 Classroom / Lab | 2093 US Hwy 90 | Madison | 32340 | R | No | 98 | 1,966 | 490 | | |
| 2000 | Madison Central School | 4 Classroom | 2093 US Hwy 90 | Madison | 32340 | R | No | 101 | 2,025 | 265 | | |
| 2000 | Madison Central School | 5 Classroom | 2093 US Hwy 90 | Madison | 32340 | R | No | 390 | 7,807 | 833 | | |
| 2000 | Madison Central School | 6 Classroom | 2093 US Hwy 90 | Madison | 32340 | R | No | 324 | 6,481 | 768 | | |
| 2000 | Madison Central School | 7 Classroom | 2093 US Hwy 90 | Madison | 32340 | R | No | 329 | 6,579 | 728 | | |
| 2000 | Madison Central School | 8 Classroom | 2093 US Hwy 90 | Madison | 32340 | R | No | 434 | 8,679 | 796 | | |
| 2000 | Madison Central School | 9 Classroom / Lab | 2093 US Hwy 90 | Madison | 32340 | R | No | 360 | 7,195 | 659 | | |
| 2000 | Madison Central School | 10 Classroom / Lab | 2093 US Hwy 90 | Madison | 32340 | R | No | 448 | 8,959 | 802 | | |
| 2000 | Madison Central School | 11 Music | 2093 US Hwy 90 | Madison | 32340 | R | No | 259 | 5,175 | 518 | | |
| 2000 | Madison Central School | 12 Gym | 2093 US Hwy 90 | Madison | 32340 | R | No | 559 | 11,179 | | Yes | |
| 2003 | Town of Lee-Publ. Saf / Emerg Shelter | Fire | 304 Main St | Lee | 32059 | A | No | 232 | 4,632 | 300 | | |
| General Population Demand: | | 1,259 | | | | | | | 3,665 | 73,298 | 6,677 | |
| Sufficient / Deficit Spaces: | | +2,406 | SUFFICIENT | | | | | | | | | |
| Special Needs Storm Shelters | | | | | | | | | | | | |
| YEAR BUILT | SITE | BUILDING | Address | City | Zip | AS-IS (A) / RETROFIT (R) | EHPA | RISK Capacity (SPACES) | RISK Square Footage | PLANNED USAGE (SPACES) | PET FRIENDLY | |
| 2000 | Madison Central School | | 2093 US Hwy 90 | Madison | 32340 | R | No | 28 | 1,680 | 28 | | |
| Special Needs Demand: | | 11 | | | | | | | 28 | 1,680 | 28 | |
| Sufficient / Deficit Spaces: | | +17 | SUFFICIENT | | | | | | | | | |

2020 Statewide Emergency Shelter Plan

MANATEE

| YEAR BUILT | SITE | BUILDING | Address | City | Zip | AS-IS (A) / RETROFIT (R) | EHPA | RISK Capacity (SPACES) | RISK Square Footage | PLANNED USAGE (SPACES) | PET FRIENDLY | |
|-------------------------------------|---------------------------|------------------------|--------------------------|-------------|-------|--------------------------|------|------------------------|---------------------|------------------------|--------------|--|
| 2007 | Annie Lucy Williams ES | 1 Admin / Classroom | 3404 Fort Hamer Rd | Parrish | 34219 | R | No | 876 | 17,529 | 1,450 | | |
| 2007 | Annie Lucy Williams ES | 2 Media / Multipurpose | 3404 Fort Hamer Rd | Parrish | 34219 | A | Yes | 333 | 6,663 | | | |
| 1990 | Braden River MS | 5E Cafeteria | 6215 River Club Blvd | Bradenton | 34202 | R | No | 126 | 2,518 | 183 | | |
| 2006 | Buffalo Creek MS | 1 Admin / Media | 7320 69th St E | Palmetto | 34221 | A | Yes | 153 | 3,050 | | | |
| 2006 | Buffalo Creek MS | 2 Classroom | 7320 69th St E | Palmetto | 34221 | A | No | 1,614 | 32,273 | | | |
| 2006 | Buffalo Creek MS | 3 Gym | 7320 69th St E | Palmetto | 34221 | A | No | 493 | 9,869 | | | |
| 2006 | Buffalo Creek MS | 4 Music | 7320 69th St E | Palmetto | 34221 | A | No | 200 | 3,998 | | | |
| 2006 | Buffalo Creek MS | 5 Cafeteria | 7320 69th St E | Palmetto | 34221 | A | No | 394 | 7,876 | | | |
| 2000 | Electa Lee Magnet MS | A Classroom | 4000 53rd Ave W | Bradenton | 34210 | R | No | 392 | 7,849 | 326 | | |
| 2000 | Electa Lee Magnet MS | B Classroom | 4000 53rd Ave W | Bradenton | 34210 | R | No | 357 | 7,132 | 326 | | |
| 2000 | Electa Lee Magnet MS | C Classroom | 4000 53rd Ave W | Bradenton | 34210 | R | No | 390 | 7,790 | 326 | | |
| 2003 | Gilbert W McNeal ES | 1 Main | 6325 Lorraine Rd | Bradenton | 34202 | R | No | 1,855 | 37,095 | 1,407 | | |
| 2007 | Gullett ES | 1 Classroom 1st Floor | 12125 44th Ave E | Bradenton | 34211 | A | Yes | 866 | 17,311 | | | |
| 2007 | Gullett ES | 2 Cafeteria / Art | 12125 44th Ave E | Bradenton | 34211 | A | Yes | 339 | 6,785 | | | |
| 2007 | Jessie P Miller ES | 1 Main | 601 43rd St W | Bradenton | 34209 | A | Yes | 2,080 | 41,605 | | | |
| 2007 | Manatee Tech College East | 2 Voc Classroom | 5540 Lakewood Ranch Blvd | Bradenton | 34211 | A | Yes | 693 | 13,868 | | | |
| 2010 | Myakka City ES | 13 Cafeteria | 37205 Manatee Ave | Myakka City | 34251 | R | No | 206 | 4,120 | 206 | | |
| 2005 | Robert H Prine ES | 1 Main | 3801 Southern Pkwy | Bradenton | 34205 | R | No | 2,134 | 42,675 | 2,054 | | |
| 2004 | Virgil Mills ES | 1 Main | 7200 69th St E | Palmetto | 34221 | R | No | 1,985 | 39,695 | 1,484 | Yes | |
| 2007 | Virgil Mills ES | 4 Classroom | 7200 69th St E | Palmetto | 34221 | A | No | 322 | 6,442 | | | |
| General Population Demand: | | 24,200 | | | | | | | 15,808 | 316,143 | 7,762 | |
| Sufficient / Deficit Spaces: | | -8,392 | DEFICIT | | | | | | | | | |
| Special Needs Storm Shelters | | | | | | | | | | | | |
| YEAR BUILT | SITE | BUILDING | Address | City | Zip | AS-IS (A) / RETROFIT (R) | EHPA | RISK Capacity (SPACES) | RISK Square Footage | PLANNED USAGE (SPACES) | PET FRIENDLY | |
| 2000 | Manatee Tech College East | 1 Voc Classroom | 5520 Lakewood Ranch Blvd | Bradenton | 34211 | A | Yes | 196 | 11,788 | 195 | | |
| 2004 | R. Dan Nolan MS | 1 Main | 6615 Greenbrook Blvd | Bradenton | 34202 | A | Yes | 986 | 59,175 | 570 | | |
| Special Needs Demand: | | 600 | | | | | | | 1,182 | 70,963 | 765 | |
| Sufficient / Deficit Spaces: | | +582 | SUFFICIENT | | | | | | | | | |

2020 Statewide Emergency Shelter Plan

MARION

| YEAR BUILT | SITE | BUILDING | Address | City | Zip | AS-IS (A) / RETROFIT (R) | EHPA | RISK Capacity (SPACES) | RISK Square Footage | PLANNED USAGE (SPACES) | PET FRIENDLY |
|-------------------------------------|------------------------|-----------------------------|---------------------------------|------------|-------|--------------------------|------|------------------------|---------------------|------------------------|--------------|
| 1993 | Bellevue MS | 2 Classroom | 10500 SE 36th Ave | Bellevue | 34420 | R | No | 522 | 10,446 | 473 | |
| 1993 | Bellevue MS | 3 Classroom | 10500 SE 36th Ave | Bellevue | 34420 | R | No | 545 | 10,899 | 430 | |
| 1998 | Dunnellon HS | 23 Classroom | 10055 SW 180th Ave Rd | Dunnellon | 34432 | A | No | 203 | 4,061 | 251 | |
| 1998 | Dunnellon HS | 24 Classroom | 10055 SW 180th Ave Rd | Dunnellon | 34432 | A | No | 318 | 6,363 | 334 | |
| 2003 | Forest HS | 4 Gym | 5000 SE Maricamp Rd | Ocala | 34480 | A | Yes | 1,060 | 21,203 | 638 | |
| 2003 | Forest HS | 3 Auditorium / Music | 5000 SE Maricamp Rd | Ocala | 34480 | A | Yes | 465 | 9,290 | 267 | |
| 2003 | Forest HS | 2 Cafeteria | 5000 SE Maricamp Rd | Ocala | 34480 | A | Yes | 268 | 5,367 | 328 | |
| 2010 | Fort McCoy School | 12 Classroom | 16160 NE Highway 315 | Fort McCoy | 32134 | A | Yes | 279 | 5,573 | 765 | |
| 2005 | Hammett Bowen Jr ES | 1A Classroom | 4397 SW 95th St | Ocala | 34476 | A | Yes | 297 | 5,936 | 601 | |
| 2005 | Hammett Bowen Jr ES | 1B Classroom | 4397 SW 95th St | Ocala | 34476 | A | Yes | 326 | 6,523 | 1,249 | |
| 2005 | Hammett Bowen Jr ES | 1C Cafeteria | 4397 SW 95th St | Ocala | 34476 | A | Yes | 220 | 4,404 | 220 | |
| 2007 | Horizon Academy (4-8) | 1 A&B Gym | 365 Marion Oaks Dr | Ocala | 34473 | A | Yes | 605 | 12,096 | 378 | |
| 2007 | Horizon Academy (4-8) | 1 C&D Cafeteria / Classroom | 365 Marion Oaks Dr | Ocala | 34473 | A | Yes | 487 | 9,749 | 377 | |
| 2008 | Lake Weir HS | 2 Cafeteria | 10351 SE Maricamp Rd | Ocala | 34472 | R | Yes | 401 | 8,012 | 304 | |
| 1974 | Lake Weir HS | 3 Classroom | 10351 SE Maricamp Rd | Ocala | 34472 | R | No | 785 | 15,694 | 1,242 | |
| 2007 | Liberty MS | 1 A&B Gym | 4773 SW 95th St | Ocala | 34476 | A | Yes | 577 | 11,539 | 832 | |
| 2007 | Liberty MS | 1 C&D Cafeteria / Classroom | 4773 SW 95th St | Ocala | 34476 | A | Yes | 483 | 9,665 | | |
| 1999 | Madison Street Academy | 1 Classroom | 401 NW Martin Luther King Jr Dr | Ocala | 34475 | A | Yes | 1,198 | 23,962 | 370 | |
| 2010 | North Marion MS | 3 Cafeteria | 2085 NW 28th St | Citra | 32113 | A | Yes | 227 | 4,548 | 227 | |
| 1999 | Saddlewood ES | 3 Classroom | 3700 SW 43rd Ct | Ocala | 34473 | R | No | 0 | 5,058 | | |
| 1999 | Saddlewood ES | 4 Classroom | 3700 SW 43rd Ct | Ocala | 34473 | R | No | 0 | 5,904 | 196 | |
| 1999 | Saddlewood ES | 5 Classroom | 3700 SW 43rd Ct | Ocala | 34473 | R | No | 262 | 5,230 | 152 | |
| 1999 | Saddlewood ES | 6 Cafeteria | 3700 SW 43rd Ct | Ocala | 34473 | R | No | 194 | 3,885 | 152 | |
| 1999 | Saddlewood ES | 8 Classroom | 3700 SW 43rd Ct | Ocala | 34473 | R | No | 189 | 3,777 | 152 | |
| 1969 | Vanguard HS | 1 Classroom | 7 NW 28th St | Ocala | 34470 | A | No | 326 | 6,528 | 1,032 | |
| 2007 | Vanguard HS | 2 Classroom | 7 NW 28th St | Ocala | 34470 | A | Yes | 273 | 5,465 | 227 | |
| 2007 | Vanguard HS | 3 Classroom | 7 NW 28th St | Ocala | 34470 | A | Yes | 273 | 5,469 | 176 | |
| 2007 | Vanguard HS | 5 Cafeteria | 7 NW 28th St | Ocala | 34470 | A | Yes | 282 | 5,645 | 274 | |
| 1999 | West Port HS | 6 Auditorium | 3733 SW 80th Ave | Ocala | 34482 | A | No | 629 | 12,582 | | |
| General Population Demand: | | 18,166 | | | | | | 11,694 | 244,873 | 11,647 | |
| Sufficient / Deficit Spaces: | | -6,472 | DEFICIT | | | | | | | | |
| Special Needs Storm Shelters | | | | | | | | | | | |
| YEAR BUILT | SITE | BUILDING | Address | City | Zip | AS-IS (A) / RETROFIT (R) | EHPA | RISK Capacity (SPACES) | RISK Square Footage | PLANNED USAGE (SPACES) | PET FRIENDLY |
| 1994 | Bellevue HS | 3 Classroom 1st Floor | 10400 SE 36th Ave | Bellevue | 34420 | R | No | 68 | 4,060 | 19 | |
| 1994 | Bellevue HS | 4 Classroom | 10400 SE 36th Ave | Bellevue | 34420 | R | No | 97 | 5,795 | 115 | |
| 1994 | Bellevue HS | 5 Classroom | 10400 SE 36th Ave | Bellevue | 34420 | R | No | 39 | 2,363 | 61 | |
| 1995 | Bellevue HS | 10 Classroom | 10400 SE 36th Ave | Bellevue | 34420 | R | No | 94 | 5,637 | 96 | |
| 1993 | Bellevue MS | 4 Classroom | 10500 SE 36th Ave | Bellevue | 34420 | R | No | 131 | 7,833 | 157 | |
| 1999 | West Port HS | 1 Gym | 3733 SW 80th Ave | Ocala | 34482 | A | Yes | 395 | 23,672 | 122 | |
| Special Needs Demand: | | 1,000 | | | | | | 824 | 49,360 | 570 | |
| Sufficient / Deficit Spaces: | | -176 | DEFICIT | | | | | | | | |

2020 Statewide Emergency Shelter Plan

MARTIN

| YEAR BUILT | SITE | BUILDING | Address | City | Zip | AS-IS (A) / RETROFIT (R) | EHPA | RISK Capacity (SPACES) | RISK Square Footage | PLANNED USAGE (SPACES) | PET FRIENDLY | | |
|-------------------------------------|---------------------|---------------------------|---------------------------|--------------|-------|--------------------------|------|------------------------|---------------------|------------------------|----------------|---------------|--|
| 2007 | Citrus Grove ES | 1 ESE / Classroom | 2527 SW Citrus Blvd | Palm City | 34990 | A | No | 2,329 | 46,586 | 1,289 | | | |
| 1991 | Hidden Oaks MS | 2 Classroom | 2801 SW Martin Hwy | Palm City | 34990 | R | No | 799 | 15,979 | 676 | | | |
| 1991 | Hidden Oaks MS | 3 Classroom | 2801 SW Martin Hwy | Palm City | 34990 | A | No | 803 | 16,067 | 678 | | | |
| 1991 | Hidden Oaks MS | 4 Library | 2801 SW Martin Hwy | Palm City | 34990 | A | No | 77 | 1,549 | 57 | | | |
| 1991 | Hidden Oaks MS | 5 Art | 2801 SW Martin Hwy | Palm City | 34990 | A | No | 50 | 1,001 | 61 | | | |
| 1991 | Hidden Oaks MS | 6 Music | 2801 SW Martin Hwy | Palm City | 34990 | A | No | 240 | 4,794 | 211 | | | |
| 1991 | Hidden Oaks MS | 7 Gym | 2801 SW Martin Hwy | Palm City | 34990 | A | No | 661 | 13,221 | 521 | | | |
| 1991 | Hidden Oaks MS | 8 Cafeteria | 2801 SW Martin Hwy | Palm City | 34990 | A | No | 311 | 6,224 | | | | |
| 1999 | Indiantown MS | 2 Classroom | 16303 SW Farm Rd | Indiantown | 34956 | A | No | 398 | 7,952 | 295 | | | |
| 2010 | Indiantown MS | 4 Classroom | 16303 SW Farm Rd | Indiantown | 34956 | A | No | 1,121 | 22,428 | 633 | | | |
| 2010 | Indiantown MS | 5 Cafeteria | 16303 SW Farm Rd | Indiantown | 34956 | A | No | 368 | 7,369 | 368 | | | |
| 2004 | JD Parker ES | 01 Classroom | 1050 E 10th St | Stuart | 34996 | A | Yes | 2,327 | 46,538 | 1,248 | | | |
| 2002 | Jensen Beach HS | 4 Classroom | 2875 Goldenrod Rd | Jensen Beach | 34957 | A | Yes | 3,447 | 68,940 | 1,084 | | | |
| 2002 | Jensen Beach HS | 3 Gymnasium | 2875 Goldenrod Rd | Jensen Beach | 34957 | A | Yes | 1,851 | 37,020 | 902 | | | |
| 2002 | Jensen Beach HS | 5 Cafeteria | 2876 Goldenrod Rd | Jensen Beach | 34958 | A | Yes | 985 | 19,700 | 0 | | | |
| 2002 | Port Salerno ES | 1 Classroom | 3260 SE Lionel Ter | Stuart | 34997 | A | Yes | 1,300 | 26,000 | 1,423 | | | |
| 1993 | Seawind ES | 2 Classroom | 3700 SE Seabranh Blvd | Hobe Sound | 33455 | R | No | 314 | 6,276 | 299 | | | |
| 1993 | Seawind ES | 3 ESE | 3700 SE Seabranh Blvd | Hobe Sound | 33455 | R | No | 152 | 3,049 | 164 | | | |
| 1993 | Seawind ES | 5 Classroom | 3700 SE Seabranh Blvd | Hobe Sound | 33455 | R | No | 238 | 4,750 | 309 | | | |
| 1993 | Seawind ES | 6 Classroom | 3700 SE Seabranh Blvd | Hobe Sound | 33455 | R | No | 246 | 4,910 | 310 | | | |
| 2008 | Seawind ES | 9 Classroom | 3701 SE Seabranh Blvd | Hobe Sound | 33456 | A | Yes | 321 | 6,411 | 334 | | | |
| 2006 | Warfield ES | 8 Cafeteria | 15260 SW 150th St | Indiantown | 34956 | A | No | 231 | 4,618 | | | | |
| 2001 | Warfield ES | 21 Classroom | 15260 SW 150th St | Indiantown | 34956 | A | No | 547 | 10,946 | 363 | | | |
| 2010 | Warfield ES | 24 Classroom | 15260 SW 150th St | Indiantown | 34956 | A | No | 517 | 10,349 | 417 | | | |
| 2010 | Warfield ES | 23 Music / Art | 15260 SW 150th St | Indiantown | 34956 | A | No | 80 | 1,597 | 102 | | | |
| General Population Demand: | | 5,331 | | | | | | | | 19,713 | 394,274 | 11,744 | |
| Sufficient / Deficit Spaces: | | +14,382 | SUFFICIENT | | | | | | | | | | |
| Special Needs Storm Shelters | | | | | | | | | | | | | |
| YEAR BUILT | SITE | BUILDING | Address | City | Zip | AS-IS (A) / RETROFIT (R) | EHPA | RISK Capacity (SPACES) | RISK Square Footage | PLANNED USAGE (SPACES) | PET FRIENDLY | | |
| 2005 | David L Anderson MS | 01 Auditorium / Cafeteria | 7000 SE Atlantic Ridge Dr | Stuart | 34997 | A | Yes | 153 | 9,188 | 102 | | | |
| 2005 | David L Anderson MS | 02 Classroom | 7000 SE Atlantic Ridge Dr | Stuart | 34997 | A | Yes | 598 | 35,880 | 145 | | | |
| 2005 | David L Anderson MS | 03 Classroom | 7000 SE Atlantic Ridge Dr | Stuart | 34997 | A | Yes | 613 | 36,780 | 172 | | | |
| 2005 | David L Anderson MS | 04 Classroom | 7000 SE Atlantic Ridge Dr | Stuart | 34997 | A | Yes | 584 | 35,040 | 169 | | | |
| 2005 | David L Anderson MS | 05 Gymn | 7000 Sw Atlantic Ridge Dr | Stuart | 34997 | A | Yes | 285 | 17,089 | 300 | | | |
| Special Needs Demand: | | 400 | | | | | | | | 2,233 | 133,977 | 888 | |
| Sufficient / Deficit Spaces: | | +1,833 | SUFFICIENT | | | | | | | | | | |

2020 Statewide Emergency Shelter Plan

MIAMI-DADE

| YEAR BUILT | SITE | BUILDING | Address | City | Zip | AS-IS (A) / RETROFIT (R) | EHPA | RISK Capacity (SPACES) | RISK Square Footage | PLANNED USAGE (SPACES) | PET FRIENDLY |
|------------|------------------------------|---|-------------------|---------------|-------|--------------------------|------|------------------------|---------------------|------------------------|--------------|
| 1996 | Agenoria S Paschal/Olinda ES | 7 Admin / Classroom | 5536 NW 21st Ave | Miami | 33142 | A | No | 268 | 5,361 | 899 | |
| 1976 | American HS | 1 A&C 2 Cafeteria / Science / Classroom | 18350 NW 67th Ave | Miami | 33015 | A | No | 3,181 | 63,629 | 2,558 | |
| 1976 | American HS | 1 B&E Gym / Auditorium / Classroom | 18350 NW 67th Ave | Miami | 33015 | A | No | 2,221 | 44,424 | | |
| 1976 | American HS | 1D Art / Classroom | 18350 NW 67th Ave | Miami | 33015 | A | No | 1,567 | 31,347 | | |
| 1976 | American HS | 1F Admin / Media / Classroom | 18350 NW 67th Ave | Miami | 33015 | A | No | 1,353 | 27,061 | | |
| 2000 | American HS | 4 Classroom | 18350 NW 67th Ave | Miami | 33015 | A | No | 232 | 4,646 | | |
| 2006 | Andover MS | 1A Admin / Media | 121 NE 207th St | Miami Gardens | 33179 | A | No | 98 | 1,957 | 98 | |
| 2006 | Andover MS | 2C East Part Classroom | 121 NE 207th St | Miami Gardens | 33179 | A | No | 66 | 1,328 | 66 | |
| 2006 | Andover MS | 2C North Part Classroom | 121 NE 207th St | Miami Gardens | 33179 | A | No | 276 | 5,520 | 276 | |
| 2006 | Andover MS | 2C South Part Classroom | 121 NE 207th St | Miami Gardens | 33179 | A | No | 217 | 4,339 | 217 | |
| 2006 | Andover MS | 3D East Part Classroom | 121 NE 207th St | Miami Gardens | 33179 | A | No | 276 | 5,528 | 276 | |
| 2006 | Andover MS | 3D South Part Classroom | 121 NE 207th St | Miami Gardens | 33179 | A | No | 132 | 2,644 | 132 | |
| 2006 | Andover MS | 3D West Part Classroom | 121 NE 207th St | Miami Gardens | 33179 | A | No | 207 | 4,138 | 207 | |
| 2006 | Andover MS | 4B Classroom | 121 NE 207th St | Miami Gardens | 33179 | A | No | 187 | 3,743 | 187 | |
| 2006 | Andover MS | 5F Cafeteria | 121 NE 207th St | Miami Gardens | 33179 | A | No | 280 | 5,605 | 280 | |
| 1994 | Barbara Goleman HS | 1 Classroom | 14100 NW 89th Ave | Miami Lakes | 33018 | A | No | 2,532 | 50,647 | 2,532 | |
| 1994 | Barbara Goleman HS | 3 Auditorium | 14100 NW 89th Ave | Miami Lakes | 33018 | A | No | 466 | 9,315 | 466 | |
| 1994 | Barbara Goleman HS | 4 Classroom | 14100 NW 89th Ave | Miami Lakes | 33018 | A | No | 536 | 10,717 | 536 | |
| 1994 | Barbara Goleman HS | 5 Classroom | 14100 NW 89th Ave | Miami Lakes | 33018 | A | No | 324 | 6,471 | 324 | |
| 1994 | Barbara Goleman HS | 8 Classroom | 14100 NW 89th Ave | Miami Lakes | 33018 | A | No | 517 | 10,341 | 517 | |
| 1994 | Barbara Goleman HS | 9 PE / Science / Classroom | 14100 NW 89th Ave | Miami Lakes | 33018 | A | No | 508 | 10,160 | 508 | |
| 2003 | Barbara Goleman HS | 12 Classroom | 14100 NW 89th Ave | Miami Lakes | 33018 | A | No | 332 | 6,642 | 332 | |
| 1984 | Ben Sheppard ES | 2 Classroom | 5700 W 24th Ave | Hialeah | 33016 | A | No | 101 | 2,013 | 101 | |
| 1984 | Ben Sheppard ES | 3 Art / Classroom | 5700 W 24th Ave | Hialeah | 33016 | A | No | 205 | 4,093 | 205 | |
| 1984 | Ben Sheppard ES | 4 Classroom | 5700 W 24th Ave | Hialeah | 33016 | A | No | 106 | 2,117 | 106 | |
| 1984 | Ben Sheppard ES | 5 Classroom | 5700 W 24th Ave | Hialeah | 33016 | A | No | 200 | 4,008 | 200 | |
| 1984 | Ben Sheppard ES | 6 Cafeteria | 5700 W 24th Ave | Hialeah | 33016 | A | No | 92 | 1,847 | 92 | |
| 1984 | Ben Sheppard ES | 7 Classroom | 5700 W 24th Ave | Hialeah | 33016 | A | No | 200 | 4,008 | 200 | |
| 1984 | Ben Sheppard ES | 8 Classroom | 5700 W 24th Ave | Hialeah | 33016 | A | No | 100 | 2,004 | 100 | |
| 1997 | Ben Sheppard ES | 10 Classroom | 5700 W 24th Ave | Hialeah | 33016 | A | No | 399 | 7,975 | 399 | |
| 2002 | Bob Graham Education Center | 3E Classroom / ESE | 15901 NW 79th Ave | Miami Lakes | 33016 | A | No | 189 | 3,780 | 189 | |
| 2002 | Bob Graham Education Center | 3W Classroom | 15901 NW 79th Ave | Miami Lakes | 33016 | A | No | 220 | 4,395 | 220 | |
| 2002 | Bob Graham Education Center | 4N Classroom | 15901 NW 79th Ave | Miami Lakes | 33016 | A | No | 191 | 3,825 | 191 | |
| 2002 | Bob Graham Education Center | 4S Classroom | 15901 NW 79th Ave | Miami Lakes | 33016 | A | No | 220 | 4,395 | 220 | |
| 2002 | Bob Graham Education Center | 5E Classroom | 15901 NW 79th Ave | Miami Lakes | 33016 | A | No | 85 | 1,695 | 85 | |
| 2002 | Bob Graham Education Center | 5W Classroom | 15901 NW 79th Ave | Miami Lakes | 33016 | A | No | 220 | 4,395 | 220 | |
| 2002 | Bob Graham Education Center | 6 Cafeteria | 15901 NW 79th Ave | Miami Lakes | 33016 | A | No | 181 | 3,626 | 181 | |
| 2003 | Bob Graham Education Center | 8 Admin / Cafeteria / Classroom | 15901 NW 79th Ave | Miami Lakes | 33016 | A | Yes | 955 | 19,096 | 955 | |
| 2011 | Bob Graham Education Center | 9NC Admin / Classroom | 15901 NW 79th Ave | Miami Lakes | 33016 | A | No | 308 | 6,157 | 308 | |
| 2011 | Bob Graham Education Center | 9ND Admin / Classroom | 15901 NW 79th Ave | Miami Lakes | 33016 | A | No | 176 | 3,515 | 176 | |
| 2011 | Bob Graham Education Center | 9SF Classroom | 15901 NW 79th Ave | Miami Lakes | 33016 | A | No | 304 | 6,080 | 304 | |
| 2003 | Bob Graham Education Center | 10 Classroom | 15901 NW 79th Ave | Miami Lakes | 33016 | A | No | 329 | 6,577 | 329 | |

2020 Statewide Emergency Shelter Plan

| | | | | | | | | | | | |
|------|----------------------------------|---|--------------------|---------------|-------|---|----|-------|--------|-------|-----|
| 2003 | Bob Graham Education Center PLC | 12 Classroom | 8875 NW 143 St | Miami Lakes | 33018 | A | No | 350 | 6,994 | 350 | |
| 1986 | Booker T. Washington HS | 12a Gym | 1200 NW 6th Ave | Miami | 33136 | A | No | 794 | 15,876 | 794 | |
| 2001 | Booker T. Washington HS | 13 Auditorium | 1200 NW 6th Ave | Miami | 33136 | A | No | 271 | 5,415 | 271 | |
| 2003 | Brentwood ES Center | 4 Cafeteria / Classroom | 3101 NW 191st St | Miami Gardens | 33056 | A | No | 219 | 4,376 | 865 | |
| 1994 | Charles R Drew K-8 | 6 Art / Classroom | 1775 NW 60th St | Miami | 33142 | A | No | 398 | 7,966 | 398 | |
| 1975 | Citrus Grove MS | 1 Admin / Auditorium / Cafeteria / Classroom | 2153 NW 3rd St | Miami | 33125 | A | No | 2,251 | 45,021 | 1,700 | |
| 2006 | Citrus Grove MS | 2 Classroom | 2153 NW 3rd St | Miami | 33125 | A | No | 1,328 | 26,565 | 1,328 | |
| 2005 | Country Club MS | 1 Admin / Classroom | 18305 NW 75th Pl | Miami | 33015 | A | No | 289 | 5,789 | 289 | |
| 2005 | Country Club MS | 2 Cafeteria / Classroom | 18305 NW 75th Pl | Miami | 33015 | A | No | 447 | 8,945 | 447 | |
| 2005 | Country Club MS | 3A Classroom / Gym | 18305 NW 75th Pl | Miami | 33015 | A | No | 1,590 | 31,790 | 2,089 | |
| 2005 | Country Club MS | 3B Classroom / Media | 18305 NW 75th Pl | Miami | 33015 | A | No | 770 | 15,401 | 2,089 | |
| 1995 | Dante Fascell ES | 1 Admin / Cafeteria / Art / Classroom | 15625 SW 80th St | Miami | 33193 | A | No | 246 | 4,926 | 246 | |
| 1995 | Dante Fascell ES | 2 Classroom | 15625 SW 80th St | Miami | 33193 | A | No | 494 | 9,875 | 494 | |
| 1995 | Dante Fascell ES | 3 Classroom | 15625 SW 80th St | Miami | 33193 | A | No | 410 | 8,200 | 410 | |
| 1995 | Dante Fascell ES | 4 Classroom | 15625 SW 80th St | Miami | 33193 | A | No | 472 | 9,440 | 472 | |
| 2000 | Dr Carlos J Finlay ES | 1 Classroom | 851 SW 117th Ave | Miami | 33184 | A | No | 305 | 6,107 | 1,407 | |
| 2000 | Dr Carlos J Finlay ES | 3 Cafeteria | 851 SW 117th Ave | Miami | 33184 | A | No | 278 | 5,554 | 278 | |
| 2000 | Dr Carlos J Finlay ES | 4 Classroom | 851 SW 117th Ave | Miami | 33184 | A | No | 334 | 6,687 | 334 | |
| 1996 | Dr Michael M Krop HS | 1 (area G3A) Admin / Classroom | 1410 NE 215th St | Miami | 33179 | A | No | 52 | 1,040 | 52 | |
| 1996 | Dr Michael M Krop HS | 2 (area A3A) Classroom | 1410 NE 215th St | Miami | 33179 | A | No | 1,546 | 30,926 | 1,546 | |
| 1996 | Dr Michael M Krop HS | 2 (area A3B) Classroom | 1410 NE 215th St | Miami | 33179 | A | No | 1,197 | 23,939 | 1,197 | |
| 1996 | Dr Michael M Krop HS | 2 (area A3C) Classroom | 1410 NE 215th St | Miami | 33179 | A | No | 1,029 | 20,572 | 1,029 | |
| 1996 | Dr Michael M Krop HS | 3 (area D3A) Gym | 1410 NE 215th St | Miami | 33179 | A | No | 739 | 14,780 | 739 | |
| 1996 | Dr Michael M Krop HS | 3 (area D3B) Classroom | 1410 NE 215th St | Miami | 33179 | A | No | 69 | 1,376 | 69 | |
| 1996 | Dr Michael M Krop HS | 3 (area E3) Cafeteria | 1410 NE 215th St | Miami | 33179 | A | No | 284 | 5,670 | 284 | |
| 1996 | Dr Michael M Krop HS | 3 (area F3A) Classroom | 1410 NE 215th St | Miami | 33179 | A | No | 183 | 3,668 | 183 | Yes |
| 1996 | Dr Michael M Krop HS | 3 (area F3B) Auditorium, Classroom | 1410 NE 215th St | Miami | 33179 | A | No | 361 | 7,220 | 361 | |
| 1996 | Dr Michael M Krop HS | 3 (area F3C) Classroom / Music / Multipurpose | 1410 NE 215th St | Miami | 33179 | A | No | 417 | 8,345 | 417 | |
| 1998 | E. Darwin Fuchs Pavillion | 16 | 10901 SW 24th St | Miami | 33165 | A | No | 2,109 | 42,189 | | Yes |
| 2011 | Florida International University | Arena Lobby / Prefunction | 1180 SW 113th Ave | Miami | 33174 | A | No | 544 | 10,875 | | |
| 1982 | Hammocks MS | 1 Admin / Classroom | 9889 Hammocks Blvd | Miami | 33196 | A | No | 2,088 | 41,754 | 2,088 | |
| 1982 | Hammocks MS | 4 Cafeteria / PE | 9889 Hammocks Blvd | Miami | 33196 | A | No | 170 | 3,403 | 170 | |
| 1982 | Hammocks MS | 6 Gym / Classroom | 9889 Hammocks Blvd | Miami | 33196 | A | No | 66 | 1,310 | 66 | |
| 1984 | Joe Hall ES | 2 Classroom | 1901 SW 134th Ave | Miami | 33175 | A | No | 101 | 2,028 | 101 | |
| 1984 | Joe Hall ES | 3 Cafeteria | 1901 SW 134th Ave | Miami | 33175 | A | No | 92 | 1,847 | 92 | |
| 1984 | Joe Hall ES | 4 Classroom | 1901 SW 134th Ave | Miami | 33175 | A | No | 190 | 3,803 | 190 | |
| 1984 | Joe Hall ES | 5 Classroom | 1901 SW 134th Ave | Miami | 33175 | A | No | 231 | 4,629 | 231 | |
| 1984 | Joe Hall ES | 6 Cafeteria | 1901 SW 134th Ave | Miami | 33175 | A | No | 101 | 2,028 | 101 | |
| 1984 | Joe Hall ES | 7 Classroom | 1901 SW 134th Ave | Miami | 33175 | A | No | 231 | 4,629 | 231 | |
| 1984 | Joe Hall ES | 8 Classroom | 1901 SW 134th Ave | Miami | 33175 | A | No | 101 | 2,028 | 101 | |
| 1998 | John I Smith MS | 1A Classroom | 5005 NW 112th Ave | Doral | 33178 | | No | 738 | 14,754 | 738 | |
| 1998 | John I Smith MS | 1B Admin / Classroom | 5005 NW 112th Ave | Doral | 33178 | | No | 1,214 | 24,271 | 1,214 | |
| 1998 | John I Smith MS | 2A Auditorium / Media | 5005 NW 112th Ave | Miami | 33178 | R | No | 265 | 5,306 | 265 | |

2020 Statewide Emergency Shelter Plan

| | | | | | | | | | | | |
|------|-----------------------------|--|-----------------------|---------------|-------|---|-----|-------|--------|-------|--|
| 1998 | John I Smith MS | 2B Cafeteria / Music | 5005 NW 112th Ave | Miami | 33178 | R | No | 345 | 6,892 | 345 | |
| 1998 | John I Smith MS | 2C Multipurpose | 5005 NW 112th Ave | Miami | 33178 | R | No | 106 | 2,112 | 106 | |
| 1967 | Kelsey L Pharr ES | 1 Classroom | 2000 NW 46th St | Miami | 33142 | A | No | 453 | 9,064 | 453 | |
| 2001 | Kelsey L Pharr ES | 5 Classroom | 2000 NW 46th St | Miami | 33142 | A | No | 46 | 915 | 46 | |
| 1999 | Kinloch Park MS | 8 Admin / Dining / Classroom | 4340 NW 3rd St | Miami | 33126 | A | No | 717 | 14,335 | 717 | |
| 1998 | Lawton Chiles MS | 1A Admin | 8190 NW 197th St | Miami | 33015 | A | No | 33 | 664 | 32 | |
| 1998 | Lawton Chiles MS | 2B Classroom | 8190 NW 197th St | Miami | 33015 | A | Yes | 466 | 9,314 | 466 | |
| 1998 | Lawton Chiles MS | 2C Classroom | 8190 NW 197th St | Miami | 33015 | A | Yes | 1,240 | 24,808 | 1,240 | |
| 1998 | Lawton Chiles MS | 3D South Gym | 8190 NW 197th St | Miami | 33015 | A | No | 83 | 1,666 | 83 | |
| 1998 | Lawton Chiles MS | 3F North Auditorium | 8190 NW 197th St | Miami | 33015 | A | No | 319 | 6,384 | 319 | |
| 1998 | Lawton Chiles MS | 3F South Cafeteria | 8190 NW 197th St | Miami | 33015 | A | No | 322 | 6,439 | 322 | |
| 2005 | Lawton Chiles MS | 4 Classroom | 8190 NW 197th St | Miami | 33015 | A | No | 392 | 7,842 | 392 | |
| 1990 | Marjory Stoneman Douglas ES | 1, 2, 9 Admin / Clinic / ESE / Classroom | 11901 SW 2nd St | Miami | 33184 | A | No | 88 | 1,767 | 88 | |
| 1990 | Marjory Stoneman Douglas ES | 3 Classroom | 11901 SW 2nd St | Miami | 33184 | A | No | 294 | 5,881 | 294 | |
| 1990 | Marjory Stoneman Douglas ES | 4 Classroom | 11901 SW 2nd St | Miami | 33184 | A | No | 46 | 927 | 46 | |
| 1990 | Marjory Stoneman Douglas ES | 5 Cafeteria | 11901 SW 2nd St | Miami | 33184 | A | No | 179 | 3,588 | 179 | |
| 1990 | Marjory Stoneman Douglas ES | 7 ESE Classroom | 11901 SW 2nd St | Miami | 33184 | A | No | 155 | 3,099 | 155 | |
| 1990 | Marjory Stoneman Douglas ES | 8 ESE Classroom | 11901 SW 2nd St | Miami | 33184 | A | No | 58 | 1,163 | 58 | |
| 1990 | Marjory Stoneman Douglas ES | 9 Classroom | 11901 SW 2nd St | Miami | 33184 | A | No | 330 | 6,595 | 330 | |
| 1990 | Marjory Stoneman Douglas ES | 10 Classroom / Media | 11901 SW 2nd St | Miami | 33184 | A | No | 312 | 6,232 | 312 | |
| 2007 | Marjory Stoneman Douglas ES | 11 ESE Classroom | 11901 SW 2nd St | Miami | 33184 | A | No | 569 | 11,370 | 569 | |
| 2007 | Marjory Stoneman Douglas ES | 12 ESE Classroom | 11901 SW 2nd St | Miami | 33184 | A | No | 96 | 1,915 | 96 | |
| 2007 | Marjory Stoneman Douglas ES | 13 Multipurpose / Cafeteria | 11901 SW 2nd St | Miami | 33184 | A | No | 96 | 1,915 | 96 | |
| 1962 | Miami Carol City HS | 1A Admin / Media / Classroom | 3301 Miami Gardens Dr | Miami Gardens | 33056 | A | No | 520 | 10,406 | 520 | |
| 1962 | Miami Carol City HS | 1B Admin / Media / Classroom | 3301 Miami Gardens Dr | Miami Gardens | 33056 | A | No | 307 | 6,140 | 307 | |
| 1962 | Miami Carol City HS | 1C Classroom / Art / Science | 3301 Miami Gardens Dr | Miami Gardens | 33056 | A | No | 999 | 19,972 | 999 | |
| 1962 | Miami Carol City HS | 1D Voc Classroom | 3301 Miami Gardens Dr | Miami Gardens | 33056 | A | No | 337 | 6,734 | 337 | |
| 1962 | Miami Carol City HS | 3A Gym | 3301 Miami Gardens Dr | Miami Gardens | 33056 | A | Yes | 1,131 | 22,615 | 1,131 | |
| 1962 | Miami Carol City HS | 3B Classroom | 3301 Miami Gardens Dr | Miami Gardens | 33056 | A | Yes | 190 | 3,806 | 190 | |
| 2003 | Miami Carol City HS | 4A Auditorium | 3301 Miami Gardens Dr | Miami Gardens | 33056 | A | Yes | 404 | 8,080 | 404 | |
| 2003 | Miami Carol City HS | 4B Music / Classroom | 3301 Miami Gardens Dr | Miami Gardens | 33056 | A | Yes | 276 | 5,523 | 276 | |
| 2003 | Miami Carol City HS | 4C Cafeteria | 3301 Miami Gardens Dr | Miami Gardens | 33056 | A | Yes | 605 | 12,106 | 605 | |
| 1962 | Miami Carol City HS | 5 Voc Classroom | 3301 Miami Gardens Dr | Miami Gardens | 33056 | A | No | 102 | 2,038 | 102 | |
| 1990 | Miami Carol City HS | 6 Classroom | 3301 Miami Gardens Dr | Miami Gardens | 33056 | A | No | 1,129 | 22,576 | | |
| 1990 | Miami Carol City HS | 7 Admin / ESE | 3301 Miami Gardens Dr | Miami Gardens | 33056 | A | No | 485 | 9,700 | 485 | |
| 1994 | Miami Northwestern HS | 1A Auditorium | 1100 NW 71st St | Miami | 33150 | A | No | 211 | 4,216 | 2,420 | |
| 1994 | Miami Northwestern HS | 1C Cafeteria / Classroom | 1100 NW 71st St | Miami | 33150 | A | No | 489 | 9,779 | 489 | |
| 1994 | Miami Northwestern HS | 1G Gym | 1100 NW 71st St | Miami | 33150 | A | No | 746 | 14,927 | 746 | |
| 2005 | North Miami Beach HS | 7 Classroom | 1247 NE 167th St | Miami | 33162 | A | No | 800 | 15,997 | 3,152 | |
| 2007 | North Miami HS | | 13110 NE 8th Ave | North Miami | 33161 | A | No | 412 | 8,230 | 412 | |
| 2006 | North Miami MS | 1 Classroom | 700 NE 137th St | North Miami | 33161 | A | No | 361 | 7,222 | 361 | |
| 2006 | North Miami MS | 2 Cafeteria | 700 NE 137th St | North Miami | 33161 | A | No | 492 | 9,841 | 492 | |
| 1991 | Norwood ES | 4 Classroom | 19810 NW 14th Ct | Miami | 33169 | A | No | 122 | 2,434 | 122 | |
| 1991 | Norwood ES | 6 Cafeteria | 19810 NW 14th Ct | Miami | 33169 | A | No | 154 | 3,085 | 154 | |
| 1990 | Orchard Villa ES | 1 Main | 5720 NW 13th Ave | Miami | 33142 | A | No | 801 | 16,011 | 1,179 | |
| 2006 | Palm Lakes ES | 5 Classroom | 7450 W 16th Ave | Hialeah | 33014 | A | No | 817 | 16,332 | 649 | |

2020 Statewide Emergency Shelter Plan

| | | | | | | | | | | | |
|-------------------------------------|----------------------------------|------------------------------|--------------------|---------|-------|---|-----|---------------|------------------|---------------|--|
| 2007 | Palm Springs North ES | 4 Classroom | 17615 NW 82nd Ave | Hialeah | 33015 | A | No | 204 | 4,076 | 204 | |
| 1995 | Palm Springs North ES | 5 Classroom | 17615 NW 82nd Ave | Hialeah | 33015 | A | No | 126 | 2,514 | 126 | |
| 1998 | Palm Springs North ES | 7 Classroom | 17615 NW 82nd Ave | Hialeah | 33015 | A | No | 406 | 8,124 | 406 | |
| 1999 | Richmond Heights MS | 3 Classroom | 15015 SW 103rd Ave | Miami | 33176 | A | No | 729 | 14,583 | 729 | |
| 2000 | Robert Morgan Educational Center | 15 Classroom | 18180 SW 122nd Ave | Miami | 33177 | A | No | 619 | 12,385 | 619 | |
| 2000 | Robert Morgan Educational Center | 16 Classroom | 18180 SW 122nd Ave | Miami | 33177 | A | No | 557 | 11,136 | 557 | |
| 2000 | Robert Morgan Educational Center | 17 Gym | 18180 SW 122nd Ave | Miami | 33177 | A | Yes | 869 | 17,377 | 869 | |
| 2000 | Robert Morgan Educational Center | 18 Cafeteria | 18180 SW 122nd Ave | Miami | 33177 | A | Yes | 519 | 10,379 | 1,000 | |
| 2003 | Ronald Reagan HS | 1A Classroom / Art | 8600 NW 107th Ave | Doral | 33178 | A | No | 1,023 | 20,455 | 1,023 | |
| 2003 | Ronald Reagan HS | 1B Admin / Classroom | 8600 NW 107th Ave | Doral | 33178 | A | No | 704 | 14,077 | 704 | |
| 2003 | Ronald Reagan HS | 1C Classroom / Art / Science | 8600 NW 107th Ave | Doral | 33178 | A | No | 901 | 18,012 | 901 | |
| 2003 | Ronald Reagan HS | 2 Gym / Classroom | 8600 NW 107th Ave | Doral | 33178 | A | Yes | 1,258 | 25,159 | 1,258 | |
| 2003 | Ronald Reagan HS | 3 Cafeteria | 8600 NW 107th Ave | Doral | 33178 | A | Yes | 679 | 13,574 | 679 | |
| 2003 | Ronald Reagan HS | 4 Auditorium | 8600 NW 107th Ave | Doral | 33178 | A | No | 683 | 13,655 | 683 | |
| 2006 | Shenandoah ES | 3 Classroom | 1023 SW 21st Ave | Miami | 33135 | A | No | 911 | 18,221 | 500 | |
| 1984 | Stirrup ES | 2 Classroom | 330 NW 97th Ave | Miami | 33172 | A | No | 99 | 1,988 | 99 | |
| 1984 | Stirrup ES | 3 Art Classroom | 330 NW 97th Ave | Miami | 33172 | A | No | 193 | 3,861 | 193 | |
| 1984 | Stirrup ES | 4 Classroom | 330 NW 97th Ave | Miami | 33172 | A | No | 99 | 1,988 | 99 | |
| 1984 | Stirrup ES | 5 Classroom | 330 NW 97th Ave | Miami | 33172 | A | No | 227 | 4,540 | 227 | |
| 1984 | Stirrup ES | 6 Cafeteria | 330 NW 97th Ave | Miami | 33172 | A | No | 92 | 1,847 | 92 | |
| 1984 | Stirrup ES | 7 Classroom | 330 NW 97th Ave | Miami | 33172 | A | No | 227 | 4,540 | 227 | |
| 1984 | Stirrup ES | 8 Classroom | 330 NW 97th Ave | Miami | 33172 | A | No | 99 | 1,988 | 99 | |
| 1991 | Van Blanton ES | 3 Classroom | 10327 NW 11th Ave | Miami | 33150 | A | No | 98 | 1,960 | 98 | |
| General Population Demand: | | 97,855 | | | | | | 75,878 | 1,517,577 | 74,586 | |
| Sufficient / Deficit Spaces: | | -21,977 | DEFICIT | | | | | | | | |
| Special Needs Storm Shelters | | | | | | | | | | | |
| 2001 | Booker T. Washington HS | 14 Classroom | 1200 NW 6th Ave | Miami | 33136 | A | Yes | 514 | 30,838 | 1,028 | |
| 1985 | Jose Marti MAST Academy (6-12) | 1 Admin | 5701 W 24th Ave | Hialeah | 33016 | A | No | 645 | 38,725 | 1,936 | |
| 1985 | Jose Marti MAST Academy (6-12) | 4 Cafeteria / Gym | 5701 W 24th Ave | Hialeah | 33136 | A | No | 56 | 3,381 | 169 | |
| 1985 | Jose Marti MAST Academy (6-12) | 6 Tech Lab | 5701 W 24th Ave | Hialeah | 33016 | A | No | 20 | 1,173 | 59 | |
| 1992 | Miami Edison HS | Multiple buildings | 6161 NW 5th Ct | Miami | 33127 | R | No | 247 | 14,795 | 740 | |
| 2004 | Miami Jackson HS | Multiple buildings | 1751 NW 36th St | Miami | 33142 | | No | 565 | 33,900 | | |
| 1985 | Ruben Dario MS | 1 Admin / Classroom | 350 NW 97th Ave | Miami | 33172 | A | No | 742 | 44,522 | 250 | |
| 1985 | Ruben Dario MS | 2 Cafeteria | 350 NW 97th Ave | Miami | 33172 | A | No | 53 | 3,209 | 250 | |
| Special Needs Demand: | | 2,717 | | | | | | 2,842 | 170,543 | 4,432 | |
| Sufficient / Deficit Spaces: | | +125 | SUFFICIENT | | | | | | | | |

2020 Statewide Emergency Shelter Plan

MONROE

| YEAR BUILT | SITE | BUILDING | Address | City | Zip | AS-IS (A) / RETROFIT (R) | EHPA | RISK Capacity (SPACES) | RISK Square Footage | PLANNED USAGE (SPACES) | PET FRIENDLY |
|------------------------------|----------------------------------|-----------------------|------------------|-------|-------|--------------------------|------|------------------------|---------------------|------------------------|--------------|
| 2017 | Florida International University | Rec Complex 1st Floor | 11290 SW 12th St | Miami | 33199 | A | No | 511 | 10,220 | 602 | |
| General Population Demand: | | 2,590 | | | | | | 511 | 10,220 | 602 | |
| Sufficient / Deficit Spaces: | | -2,079 | DEFICIT | | | | | | | | |
| Special Needs Storm Shelters | | | | | | | | | | | |
| YEAR BUILT | SITE | BUILDING | Address | City | Zip | AS-IS (A) / RETROFIT (R) | EHPA | RISK Capacity (SPACES) | RISK Square Footage | PLANNED USAGE (SPACES) | PET FRIENDLY |
| 2017 | Florida International University | Rec Complex 2nd Floor | 11290 SW 12th St | Miami | 33199 | A | No | 91 | 5,443 | 91 | |
| Special Needs Demand: | | 461 | | | | | | 91 | 5,443 | 91 | |
| Sufficient / Deficit Spaces: | | -370 | DEFICIT | | | | | | | | |

2020 Statewide Emergency Shelter Plan

NASSAU

| YEAR BUILT | SITE | BUILDING | Address | City | Zip | AS-IS (A) / RETROFIT (R) | EHPA | RISK Capacity (SPACES) | RISK Square Footage | PLANNED USAGE (SPACES) | PET FRIENDLY |
|-------------------------------------|-----------------------------|---------------------|----------------------|----------|-------|--------------------------|------|------------------------|---------------------|------------------------|--------------|
| 1976 | Callahan Intermediate (3-5) | 1 Admin / Cafeteria | 34586 Ball Park Rd | Callahan | 32011 | R | No | 285 | 5,694 | 326 | |
| 1982 | Callahan MS | 15 Cafeteria | 450121 Old Dixie Hwy | Callahan | 32011 | A | Yes | 398 | 7,952 | 311 | Yes |
| 1996 | Yulee ES (3-5) | 9 Cafeteria | 86063 Felmor Rd | Yulee | 32097 | A | Yes | 293 | 5,867 | 185 | |
| 2005 | Yulee HS | 4 Gym | 85375 Miner Rd | Yulee | 32097 | A | Yes | 775 | 15,494 | 606 | |
| 2005 | Yulee HS | 6 Dining | 85375 Miner Rd | Yulee | 32097 | A | Yes | 460 | 9,209 | 359 | |
| 2003 | Yulee MS | 3 Cafeteria | 85439 Miner Rd | Yulee | 32097 | A | Yes | 267 | 5,343 | 267 | |
| 2003 | Yulee MS | 4 Music | 85439 Miner Rd | Yulee | 32097 | A | Yes | 124 | 2,472 | 123 | |
| 2003 | Yulee MS | 5 Classroom | 85439 Miner Rd | Yulee | 32097 | A | Yes | 313 | 6,260 | 313 | |
| 2003 | Yulee MS | 6 Gym | 85439 Miner Rd | Yulee | 32097 | A | Yes | 674 | 13,485 | 674 | |
| General Population Demand: | | 5,318 | | | | | | 3,589 | 71,776 | 3,164 | |
| Sufficient / Deficit Spaces: | | -1,729 | DEFICIT | | | | | | | | |
| Special Needs Storm Shelters | | | | | | | | | | | |
| YEAR BUILT | SITE | BUILDING | Address | City | Zip | AS-IS (A) / RETROFIT (R) | EHPA | RISK Capacity (SPACES) | RISK Square Footage | PLANNED USAGE (SPACES) | PET FRIENDLY |
| 2017 | Wildlight ES | 1 Admin / Art | 550 Curiosity Ave | Yulee | 32097 | A | Yes | 52 | 3,143 | 0 | Yes |
| 2017 | Wildlight ES | 2 Cafeteria | 550 Curiosity Ave | Yulee | 32097 | A | Yes | 100 | 6,027 | 0 | Yes |
| Special Needs Demand: | | 208 | | | | | | 152 | 9,170 | 0 | |
| Sufficient / Deficit Spaces: | | -56 | DEFICIT | | | | | | | | |

2020 Statewide Emergency Shelter Plan

OKALOOSA

| YEAR BUILT | SITE | BUILDING | Address | City | Zip | AS-IS (A) / RETROFIT (R) | EHPA | RISK Capacity (SPACES) | RISK Square Footage | PLANNED USAGE (SPACES) | PET FRIENDLY | |
|-------------------------------------|-------------------|-----------------------------|-----------------------|-------------------|-------|--------------------------|------|------------------------|---------------------|------------------------|---------------|--|
| 1997 | Antioch ES | 1 Main | 4700 Whitehurst Ln | Crestview | 32536 | R | No | 1,303 | 26,058 | 1,737 | Yes | |
| 1954 | Baker School | 8 Classroom | 1369 14th St | Baker | 32531 | R | No | 51 | 1,026 | 51 | | |
| 1992 | Baker School | 15 Classroom | 1369 14th St | Baker | 32531 | R | No | 56 | 1,127 | 56 | | |
| 1996 | Baker School | 17 Classroom | 1369 14th St | Baker | 32531 | R | No | 228 | 4,555 | 228 | | |
| 1996 | Baker School | 18 Auditorium | 1369 14th St | Baker | 32531 | R | No | 303 | 6,052 | 103 | | |
| 1997 | Choctawhatchee HS | 1 ESE Classroom | 110 Racetrack Road NW | Fort Walton Beach | 32547 | R | No | 326 | 6,525 | 435 | | |
| 1997 | Crestview HS | 11 Classroom | 1304 N Ferdon Blvd | Crestview | 32536 | R | No | 304 | 6,080 | 304 | | |
| 1997 | Davidson MS | 1 Main | 6261 Old Bethel Rd | Crestview | 32536 | R | No | 2,305 | 46,100 | 3,267 | Yes | |
| 1998 | Kenwood ES | 10 Classroom | 15 Eagle Street NE | Fort Walton Beach | 32547 | R | No | 350 | 7,004 | 467 | | |
| 1997 | Laurel Hill HS | 8 Classroom | 8078 4th St | Laurel Hill | 32567 | R | No | 115 | 2,294 | 115 | | |
| 2008 | Riverside ES | Wings A-B Cafeteria / Media | 3400 Redstone Ave | Crestview | 32539 | A | No | 508 | 10,151 | 508 | | |
| 2008 | Riverside ES | Wing C 200 Classroom | 3400 Redstone Ave | Crestview | 32539 | A | No | 270 | 5,396 | 270 | | |
| 2008 | Riverside ES | Wing D 300 Classroom | 3400 Redstone Ave | Crestview | 32539 | A | No | 270 | 5,396 | 270 | | |
| 2008 | Riverside ES | Wing E 400 Classroom | 3400 Redstone Ave | Crestview | 32539 | A | No | 270 | 5,396 | 270 | | |
| 2008 | Riverside ES | Wing F 500 Classroom | 3400 Redstone Ave | Crestview | 32539 | A | No | 298 | 5,955 | 298 | | |
| 2008 | Riverside ES | Wing G 600 Classroom | 3400 Redstone Ave | Crestview | 32539 | A | No | 343 | 6,856 | 343 | | |
| 2007 | Shoal River MS | 1 ESE / Cafeteria | 3200 Redstone Ave | Crestview | 32539 | A | No | 930 | 18,595 | 930 | | |
| 2007 | Shoal River MS | Wing A Gym | 3200 Redstone Ave | Crestview | 32539 | A | No | 628 | 12,568 | 628 | | |
| 2007 | Shoal River MS | Wing B 6th grade | 3200 Redstone Ave | Crestview | 32539 | A | No | 406 | 8,118 | 406 | | |
| 2007 | Shoal River MS | Wing C 7th grade | 3200 Redstone Ave | Crestview | 32539 | A | No | 369 | 7,386 | 369 | | |
| 2007 | Shoal River MS | Wing D 8th grade | 3200 Redstone Ave | Crestview | 32539 | A | No | 407 | 8,131 | 407 | | |
| General Population Demand: | | 5,927 | | | | | | | 10,040 | 200,769 | 11,462 | |
| Sufficient / Deficit Spaces: | | +4,113 | SUFFICIENT | | | | | | | | | |
| Special Needs Storm Shelters | | | | | | | | | | | | |
| YEAR BUILT | SITE | BUILDING | Address | City | Zip | AS-IS (A) / RETROFIT (R) | EHPA | RISK Capacity (SPACES) | RISK Square Footage | PLANNED USAGE (SPACES) | PET FRIENDLY | |
| 1997 | Davidson MS | 1A Main | 6261 Old Bethel Rd | Crestview | 32536 | R | No | 82 | 4,920 | 82 | Yes | |
| Special Needs Demand: | | 100 | | | | | | | 82 | 4,920 | 82 | |
| Sufficient / Deficit Spaces: | | -18 | DEFICIT | | | | | | | | | |

2020 Statewide Emergency Shelter Plan

OKEECHOBEE

| YEAR BUILT | SITE | BUILDING | Address | City | Zip | AS-IS (A) / RETROFIT (R) | EHPA | RISK Capacity (SPACES) | RISK Square Footage | PLANNED USAGE (SPACES) | PET FRIENDLY | |
|-------------------------------------|---------------------------------------|-------------------------|-----------------|------------|-------|--------------------------|------|------------------------|---------------------|------------------------|--------------|--|
| 2010 | Okeechobee Acheivment Academy | 1 Cafeteria / Classroom | 1000 NW 34st | Okeechobee | 34972 | A | Yes | 839 | 16,787 | | | |
| 1996 | Osceola MS | 2 Classroom | 825 SW 28th St | Okeechobee | 34974 | R | No | 144 | 2,873 | 298 | | |
| 1996 | Osceola MS | 3 Classroom | 826 SW 28th St | Okeechobee | 34974 | R | No | 131 | 2,621 | 298 | | |
| 1996 | Osceola MS | 7 Gym | 829 SW 28th St | Okeechobee | 34974 | R | No | 0 | 0 | 0 | | |
| 2008 | Osceola MS | 10 Classroom | 830 SW 28th St | Okeechobee | 34974 | A | No | 557 | 11,148 | | | |
| 1999 | South ES | 1 E Cafe | 2468 SW 7th Ave | Okeechobee | 34972 | A | No | 222 | 4,435 | 1011 | | |
| 1999 | South ES | 1 W Classroom | 2468 SW 7th Ave | Okeechobee | 34972 | A | No | 37 | 741 | | | |
| 2000 | South ES | 3 W Classroom | 2468 SW 7th Ave | Okeechobee | 34972 | A | No | 85 | 1,709 | | | |
| General Population Demand: | | 7,342 | | | | | | | 2,015 | 40,314 | 1,607 | |
| Sufficient / Deficit Spaces: | | -5,327 | DEFICIT | | | | | | | | | |
| Special Needs Storm Shelters | | | | | | | | | | | | |
| YEAR BUILT | SITE | BUILDING | Address | City | Zip | AS-IS (A) / RETROFIT (R) | EHPA | RISK Capacity (SPACES) | RISK Square Footage | PLANNED USAGE (SPACES) | PET FRIENDLY | |
| 2008 | Indian River State College Okeechobee | Bldg C Conference | 2229 NW 9th Ave | Okeechobee | 34972 | A | Yes | 107 | 6,429 | | | |
| Special Needs Demand: | | 637 | | | | | | | 107 | 6,429 | 0 | |
| Sufficient / Deficit Spaces: | | -530 | DEFICIT | | | | | | | | | |

2020 Statewide Emergency Shelter Plan

ORANGE

| YEAR BUILT | SITE | BUILDING | Address | City | Zip | AS-IS (A) / RETROFIT (R) | EHPA | RISK Capacity (SPACES) | RISK Square Footage | PLANNED USAGE (SPACES) | PET FRIENDLY |
|------------|-------------------------------------|---------------------|-----------------------------|---------------|-------|--------------------------|------|------------------------|---------------------|------------------------|--------------|
| 2010 | Apopka HS | 300 Gym | 555 Martin St | Apopka | 32712 | A | Yes | 645 | 12,895 | 759 | Yes |
| 2009 | Apopka HS | 700 Cafeteria | 555 Martin St | Apopka | 32712 | A | Yes | 374 | 7,874 | 606 | |
| 2006 | Avalon MS | 3 Gym | 13914 Mailer Blvd | Orlando | 32828 | A | Yes | 615 | 12,295 | | |
| 2006 | Avalon MS | 4 Cafeteria | 13914 Mailer Blvd | Orlando | 32828 | A | Yes | 444 | 8,872 | 444 | |
| 2007 | Baldwin Park ES | 1 Cafeteria | 1750 Common Way Rd | Orlando | 32814 | A | Yes | 310 | 6,194 | 310 | |
| 2001 | Blankner School | 1 Cafeteria | 2500 S Mills Ave | Orlando | 32806 | A | Yes | 606 | 12,110 | 134 | |
| 2001 | Blankner School | 2 Gym | 2500 S Mills Ave | Orlando | 32806 | A | Yes | 606 | 12,110 | | |
| 2007 | Bridgewater MS | 3 Gym | 5600 Tiny Rd | Winter Garden | 34787 | A | Yes | 613 | 12,251 | 613 | |
| 2007 | Bridgewater MS | 4 Cafeteria | 5600 Tiny Rd | Winter Garden | 34787 | A | Yes | 448 | 8,954 | 448 | |
| 2006 | Colonial 9th Grade School | 8 Gym | 7775 Valencia College Ln | Orlando | 32807 | A | Yes | 580 | 11,590 | 580 | |
| 2009 | Conway MS | 300 Cafeteria | 4600 Anderson Rd | Orlando | 32812 | A | Yes | 396 | 7,920 | 195 | |
| 1986 | Dr. Phillips HS | 600 Gym | 6500 Turkey Lake Rd | Orlando | 32819 | R | Yes | 710 | 14,190 | 710 | Yes |
| 2010 | Edgewater HS | 6 Gym | 3100 Edgewater Dr | Orlando | 32804 | A | Yes | 737 | 14,731 | 566 | Yes |
| 2011 | Edgewater HS | 400 Cafeteria | 3100 Edgewater Dr | Orlando | 32804 | A | No | 384 | 7,680 | 384 | |
| 2011 | Evans HS | 400 Gym | 4949 Silver Star Rd | Orlando | 32808 | A | Yes | 756 | 15,126 | | Yes |
| 2011 | Evans HS | 300 Cafeteria | 4949 Silver Star Rd | Orlando | 32808 | A | Yes | 596 | 11,919 | | |
| 2003 | Freedom HS | 6 Classroom | 2500 W Taft Vineland Rd | Orlando | 32837 | A | No | 58 | 1,162 | | |
| 2003 | Freedom HS | 5 Classroom | 2500 W Taft Vineland Rd | Orlando | 32837 | A | No | 164 | 3,284 | | |
| 2005 | Freedom MS | 3 Gym | 2850 W Taft Vineland Rd | Orlando | 32837 | A | Yes | 600 | 11,998 | 600 | |
| 2005 | Freedom MS | 4 Cafeteria | 2850 W Taft Vineland Rd | Orlando | 32837 | A | Yes | 451 | 9,029 | 451 | |
| 2003 | Glenridge MS | 4 Gym | 2900 Upper Park Rd | Orlando | 32814 | A | Yes | 660 | 13,204 | | |
| 2003 | Glenridge MS | 5 Cafeteria | 2900 Upper Park Rd | Orlando | 32814 | A | Yes | 188 | 3,751 | | |
| 2009 | Goldenrod Recreation Center | Gym & Rec Center | 4863 N Goldenrod Rd | Winter Park | 32792 | R | No | 1,130 | 22,600 | | |
| 2009 | Lake Nona HS | 3 Gym | 12500 Narcoossee Rd | Orlando | 32832 | A | Yes | 950 | 18,999 | 950 | Yes |
| 2009 | Lake Nona HS | 7 Cafeteria | 12500 Narcoossee Rd | Orlando | 32832 | A | Yes | 458 | 9,158 | 458 | |
| 2011 | Lake Nona MS | 2 Gym | 13700 Narcoossee Rd | Orlando | 32832 | A | Yes | 579 | 11,582 | | |
| 2004 | Lakeview MS | 2 Gym | 1200 W ay St | Winter Garden | 34787 | A | Yes | 604 | 12,083 | | |
| 2005 | Legacy MS | 3 Gym | 11398 Lake Underhill Rd | Orlando | 32825 | A | Yes | 603 | 12,053 | 603 | |
| 2005 | Legacy MS | 4 Cafeteria | 11398 Lake Underhill Rd | Orlando | 32825 | A | Yes | 430 | 8,600 | 430 | |
| 2008 | Lockhart MS | 3 Cafeteria | 3411 Doctor Love Rd | Orlando | 32810 | A | Yes | 415 | 8,301 | 289 | |
| 2009 | Meadow Woods Park Recreation Center | Gym & Rec Center | 1751 Rhode Island Woods Cir | Orlando | 32824 | R | No | 1,130 | 22,600 | | |
| 2005 | Meadowbrook MS | 3 Gym | 6000 N Ln | Orlando | 32808 | A | Yes | 576 | 11,521 | | |
| 2005 | Meadowbrook MS | 4 Cafeteria | 6000 N Ln | Orlando | 32808 | A | Yes | 462 | 9,246 | 368 | |
| 2008 | Memorial MS | 4 Cafeteria | 2220 W 29th St | Orlando | 32805 | A | Yes | 558 | 8,725 | 558 | |
| 2011 | Oak Ridge HS | 7 Gym | 700 W Oak Ridge Rd | Orlando | 32809 | A | Yes | 759 | 15,170 | 468 | Yes |
| 2011 | Oak Ridge HS | 3 Cafeteria | 700 W Oak Ridge Rd | Orlando | 32809 | A | Yes | 605 | 12,093 | | |
| 2005 | Ocoee HS | 3 Gym | 1925 Ocoee Crown Point Pkwy | Ocoee | 34761 | A | Yes | 943 | 18,855 | 943 | Yes |
| 2005 | Ocoee HS | 7 Cafeteria | 1925 Ocoee Crown Point Pkwy | Ocoee | 34761 | A | Yes | 419 | 8,388 | 419 | |
| 1999 | Ocoee MS | 2 Admin / Classroom | 300 S Bluford Ave | Ocoee | 34761 | A | No | 142 | 2,849 | | |
| 1999 | Ocoee MS | 1 Classroom | 300 S Bluford Ave | Ocoee | 34761 | A | No | 307 | 6,144 | | |
| 2000 | Odyssey MS | 3 Gym | 9290 Lee Vista Blvd | Orlando | 32829 | A | Yes | 602 | 12,045 | 602 | |
| 2008 | Robinswood MS | 1 Cafeteria | 6305 Balboa Dr | Orlando | 32818 | A | Yes | 527 | 10,544 | 266 | |
| 2009 | Silver Star Community Park | Gym & Rec Center | 2801 N Apopka Vineland Rd | Orlando | 32818 | R | No | 1,130 | 22,600 | | |
| 2006 | South Creek MS | 4 Cafeteria | 3801 E Wetherbee Rd | Orlando | 32824 | A | Yes | 470 | 9,391 | 470 | |

2020 Statewide Emergency Shelter Plan

| 2006 | South Creek MS | 3 Gym | 3801 E Wetherbee Rd | Orlando | 32824 | A | Yes | 598 | 11,961 | | |
|-------------------------------------|-------------------------------|------------------|------------------------------|---------------|-------|--------------------------|------|------------------------|---------------------|------------------------|--------------|
| 2009 | South Econ Community Park | Gym & Rec Center | 3850 S Econlockhatchee Trail | Orlando | 32829 | R | No | 1,130 | 22,600 | | |
| 2006 | Stonewall Jackson MS | 8 Cafeteria | 6000 Stonewall Jackson Rd | Orlando | 32807 | A | Yes | 485 | 9,709 | 485 | |
| 1999 | Timber Creek HS | 3 Gym | 1001 Avalon Park S Blvd | Orlando | 32828 | A | Yes | 959 | 19,185 | 752 | Yes |
| 1999 | Timber Creek HS | 7 Cafeteria | 1001 Avalon Park S Blvd | Orlando | 32828 | A | Yes | 384 | 7,679 | 384 | |
| 1999 | Timber Creek HS | 5 Classroom | 1001 Avalon Park S Blvd | Orlando | 32828 | A | No | 164 | 3,284 | | |
| 1999 | Timber Creek HS | 6 Classroom | 1001 Avalon Park S Blvd | Orlando | 32828 | A | No | 58 | 1,162 | | |
| 2007 | Union Park MS | 2 Cafeteria | 1844 Westfall Dr | Orlando | 32817 | A | No | 324 | 6,471 | 324 | |
| 1991 | University HS | 8 Cafeteria | 2450 Cougar Way | Orlando | 32817 | R | No | 263 | 5,256 | | |
| 1991 | University HS | 3 Gym | 2451 Cougar Way | Orlando | 32817 | R | No | 1,178 | 23,560 | | Yes |
| 2010 | Walker MS | 8 Cafeteria | 150 Amidon Ln | Orlando | 32809 | A | Yes | 413 | 8,260 | 186 | |
| 2007 | Wekiva HS | 3 Gym | 2501 Hiawassee Rd | Apopka | 32703 | A | Yes | 963 | 19,258 | 963 | |
| 2007 | Wekiva HS | 7 Cafeteria | 2501 Hiawassee Rd | Apopka | 32703 | A | Yes | 468 | 9,355 | 468 | |
| 2008 | West Orange HS | 3 Gym | 1625 Beaulah Rd | Winter Garden | 32787 | A | Yes | 906 | 18,122 | | Yes |
| 2008 | West Orange HS | 7 Cafeteria | 1625 Beaulah Rd | Winter Garden | 32787 | A | Yes | 394 | 7,875 | 606 | |
| 2008 | West Orange HS | 5 Classroom | 1626 Beaulah Rd | Winter Garden | 32787 | A | No | 283 | 5,668 | | |
| 2008 | West Orange HS | 6 Classroom | 1627 Beaulah Rd | Winter Garden | 32787 | A | No | 93 | 1,854 | | |
| 2009 | West Orange Recreation Center | Gym & Rec Center | 309 SW Crown Point Rd | Winter Garden | 34787 | R | No | 1,130 | 22,600 | | |
| 2006 | Wolf Lake MS | 4 Cafeteria | 1725 W Ponkan Rd | Apopka | 32712 | A | Yes | 454 | 9,084 | 454 | |
| 2006 | Wolf Lake MS | 3 Gym | 1725 W Ponkan Rd | Apopka | 32712 | A | Yes | 559 | 11,178 | | |
| General Population Demand: | | 27,952 | | | | | | 35,946 | 716,807 | 18,246 | |
| Sufficient / Deficit Spaces: | | +7,994 | SUFFICIENT | | | | | | | | |
| Special Needs Storm Shelters | | | | | | | | | | | |
| YEAR BUILT | SITE | BUILDING | Address | City | Zip | AS-IS (A) / RETROFIT (R) | EHPA | RISK Capacity (SPACES) | RISK Square Footage | PLANNED USAGE (SPACES) | PET FRIENDLY |
| 2009 | East River HS | 7 Cafeteria | 650 E River Falcons Way | Orlando | 32835 | A | Yes | 141 | 8,443 | 197 | |
| 2009 | East River HS | 3 Gym | 650 E River Falcons Way | Orlando | 32833 | A | Yes | 317 | 18,999 | 759 | |
| 2003 | Freedom HS (priority 3) | 2 Classroom | 2500 W Taft Vineland Rd | Orlando | 32806 | A | Yes | 202 | 12,110 | 134 | |
| 2003 | Freedom HS (priority 3) | 7 Cafeteria | 2500 W Taft Vineland Rd | Orlando | 32837 | A | Yes | 128 | 7,679 | 134 | |
| 1999 | Olympia HS | 3 Gym | 4300 S Apopka Vineland Rd | Orlando | 32837 | A | Yes | 293 | 17,562 | 293 | Yes |
| Special Needs Demand: | | 2,430 | | | | | | 1,081 | 64,793 | 1,517 | |
| Sufficient / Deficit Spaces: | | -1,349 | DEFICIT | | | | | | | | |

2020 Statewide Emergency Shelter Plan

OSCEOLA

| YEAR BUILT | SITE | BUILDING | Address | City | Zip | AS-IS (A) / RETROFIT (R) | EHPA | RISK Capacity (SPACES) | RISK Square Footage | PLANNED USAGE (SPACES) | PET FRIENDLY |
|------------|-------------------------------|----------------------------------|------------------------------|-------------|-------|--------------------------|------|------------------------|---------------------|------------------------|--------------|
| 2006 | Bellalago Charter Academy K-8 | 5 Gym | 3651 Pleasant Hill Rd | Kissimmee | 34746 | A | No | 395 | 7,898 | 395 | |
| 2001 | Celebration HS | 5 Cafeteria | 1809 Celebration Blvd | Kissimmee | 34747 | R | No | 296 | 5,910 | 368 | |
| 2001 | Celebration HS | 7 Classroom | 1809 Celebration Blvd | Kissimmee | 34747 | R | No | 1,428 | 28,554 | 1,183 | |
| 2001 | Celebration HS | 8 Classroom | 1809 Celebration Blvd | Kissimmee | 34747 | R | No | 375 | 7,509 | 394 | |
| 2001 | Celebration HS | 2 Gym | 1809 Celebration Blvd | Kissimmee | 34747 | R | Yes | 1,063 | 21,264 | 1,063 | |
| 1996 | Celebration K-8 | 7 Gym | 510 Campus St | Celebration | 34747 | A | No | 392 | 7,844 | | |
| 2001 | Denn John MS | 5 Gym | 2001 Denn John Ln | Kissimmee | 34744 | A | No | 349 | 6,987 | 349 | |
| 1998 | Discovery Intermediate School | 2 Cafeteria / Gym | 5350 San Miguel Rd | Poinciana | 34758 | R | Yes | 749 | 14,971 | 749 | |
| 1998 | Discovery Intermediate School | 1 Admin / Music | 5350 San Miguel Rd | Kissimmee | 34758 | R | No | 172 | 3,443 | 350 | |
| 1998 | Discovery Intermediate School | 3 Classroom | 5350 San Miguel Rd | Kissimmee | 34758 | R | No | 721 | 14,426 | 794 | |
| 1998 | Discovery Intermediate School | 4 Classroom | 5350 San Miguel Rd | Kissimmee | 34758 | R | No | 235 | 4,709 | 235 | |
| 1998 | Discovery Intermediate School | 5 Classroom | 5350 San Miguel Rd | Kissimmee | 34758 | R | No | 681 | 13,620 | 681 | |
| 2007 | Flora Ridge ES | 1 Main | 2900 Dyer Blvd | Kissimmee | 34741 | A | No | 2,780 | 55,592 | 2,780 | |
| 2002 | Harmony HS | 4 Auditorium / Music / Classroom | 3601 Arthur J Gallagher Blvd | St. Cloud | 34771 | R | No | 722 | 14,438 | 722 | |
| 2002 | Harmony HS | 5 Cafeteria | 3601 Arthur J Gallagher Blvd | St. Cloud | 34771 | R | No | 285 | 5,702 | 446 | |
| 2002 | Harmony HS | 7 Classroom | 3601 Arthur J Gallagher Blvd | St. Cloud | 34771 | R | No | 1,451 | 29,010 | 502 | |
| 2002 | Harmony HS | 8 Classroom | 3601 Arthur J Gallagher Blvd | St. Cloud | 34771 | R | No | 376 | 7,513 | 393 | |
| 2002 | Harmony HS | 2 Gym | 3601 Arthur J Gallagher Blvd | St. Cloud | 34771 | R | Yes | 1,076 | 21,517 | 1,076 | Yes |
| 2007 | Harmony K-8 | 1 Main | 3365 Schoolhouse Rd | St. Cloud | 34773 | A | No | 2,308 | 46,165 | 2,308 | |
| 1995 | Horizon MS | 2 Gym / Cafeteria | 2020 Ham Brown Rd | Kissimmee | 34746 | R | Yes | 837 | 16,741 | 837 | |
| 1998 | Kenansville Comm Center | Main | 1176 S Canoe Creek Rd | Kenansville | 34739 | R | No | 75 | 1,508 | 75 | |
| 1999 | Kissimmee ES | 5 Classroom | 3700 Donegan Ave | Kissimmee | 34741 | R | No | 347 | 6,937 | 232 | |
| 1999 | Kissimmee ES | 6 Classroom | 3700 Donegan Ave | Kissimmee | 34741 | R | No | 303 | 6,057 | 490 | |
| 1999 | Kissimmee ES | 4 Cafeteria | 3700 Donegan Ave | Kissimmee | 34741 | R | Yes | 259 | 5,172 | 301 | |
| 2008 | KOA ES | 1 Cafeteria / Classroom | 500 KOA St | Kissimmee | 34758 | A | No | 2,157 | 43,137 | 2,157 | |
| 2007 | Liberty HS | 4 Gym | 4250 Pleasant Hill Rd | Kissimmee | 34746 | A | No | 1,080 | 21,604 | 892 | Yes |
| 2008 | Narcoossee ES | 1 Main / Cafeteria | 2690 N Narcoossee Rd | Kissimmee | 34771 | A | No | 2,394 | 47,881 | 2,394 | |
| 1998 | Narcoossee MS | 2 Cafeteria / Gym | 2700 N Narcoossee Rd | Kissimmee | 34771 | R | Yes | 712 | 14,231 | 712 | |
| 1998 | Narcoossee MS | 3 Classroom | 2700 N Narcoossee Rd | Kissimmee | 34771 | R | No | 648 | 12,955 | 648 | |
| 1998 | Narcoossee MS | 4 Classroom | 2700 N Narcoossee Rd | Kissimmee | 34771 | R | No | 277 | 5,533 | 277 | |
| 2007 | Neptune ES | 1 Cafeteria | 1200 Betsy Ross Ln | St. Cloud | 34769 | A | No | 2,714 | 54,271 | 2,714 | |
| 2001 | Neptune MS | 11 Gym | 2727 Neptune Rd | Kissimmee | 34744 | A | No | 342 | 6,838 | | |
| 1995 | Parkway MS | 12 Gym | 857 Florida Pkwy | Kissimmee | 34743 | A | No | 309 | 6,182 | | |
| 2001 | Partin Settlement ES | 1 Main / Cafeteria | 2434 Remington Blvd | Kissimmee | 34744 | R | Yes | 2,461 | 49,227 | 2,461 | |
| 2001 | Poinciana ES | 2 Classroom | 4201 Rhododendron Ave | Kissimmee | 34758 | A | No | 300 | 6,008 | 356 | |
| 2001 | Poinciana ES | 3 Classroom | 4201 Rhododendron Ave | Kissimmee | 34758 | A | No | 311 | 6,225 | 316 | |
| 2001 | Poinciana ES | 4 Cafeteria | 4201 Rhododendron Ave | Kissimmee | 34758 | A | No | 246 | 4,927 | 301 | |
| 2001 | Poinciana ES | 5 Classroom | 4201 Rhododendron Ave | Kissimmee | 34758 | A | No | 342 | 6,835 | 434 | |
| 2001 | Poinciana ES | 6 Classroom | 4201 Rhododendron Ave | Kissimmee | 34758 | A | No | 299 | 5,988 | 474 | |
| 1981 | Reedy Creek ES | 1 Main | 5100 Eagles Tr | Kissimmee | 34758 | R | Yes | 1,362 | 27,243 | 1,362 | |
| 1998 | Reedy Creek ES | 1 Main 1998 Addition | 5100 Eagles Tr | Kissimmee | 34758 | R | No | 433 | 8,663 | 433 | |
| 2001 | St. Cloud MS | 4 Gym | 1975 Michigan Ave | St. Cloud | 34769 | A | No | 342 | 6,838 | | |
| 2009 | Sunrise ES | 1 Main | 1925 Ham Brown Rd | Kissimmee | 34746 | A | Yes | 2,394 | 47,885 | 2,394 | |
| 1988 | Ventura ES | 3 Cafeteria | 275 Waters Edge Dr | Kissimmee | 34743 | R | No | 211 | 4,210 | 211 | |

2020 Statewide Emergency Shelter Plan

| General Population Demand: | | 10,151 | | | | | | 37,009 | 740,168 | 35,259 | |
|-------------------------------------|-------------------------|------------------------------|--------------------|-----------|-------|--------------------------|------|------------------------|---------------------|------------------------|--------------|
| Sufficient / Deficit Spaces: | | +26,858 | SUFFICIENT | | | | | | | | |
| Special Needs Storm Shelters | | | | | | | | | | | |
| YEAR BUILT | SITE | BUILDING | Address | City | Zip | AS-IS (A) / RETROFIT (R) | EHPA | RISK Capacity (SPACES) | RISK Square Footage | PLANNED USAGE (SPACES) | PET FRIENDLY |
| 2008 | Barney E. Veal Center | Main | 700 Generations Pt | Kissimmee | 34744 | A | Yes | 142 | 8,545 | 285 | |
| 2000 | Central Ave ES | 1 Main Classroom / Cafeteria | 500 W Columbia Ave | Kissimmee | 34741 | A | Yes | 560 | 33,602 | 500 | |
| | Oak Leaf Landing Center | 1 Main | 2350 N Central Ave | Kissimmee | 34741 | A | No | 101 | 6,030 | 251 | |
| 1991 | St. Cloud Senior Center | Main | 3101 17th St | St. Cloud | 34769 | R | No | 129 | 7,744 | 166 | |
| Special Needs Demand: | | 660 | | | | | | 932 | 55,921 | 1,202 | |
| Sufficient / Deficit Spaces: | | +272 | SUFFICIENT | | | | | | | | |

2020 Statewide Emergency Shelter Plan

PALM BEACH

| YEAR BUILT | SITE | BUILDING | Address | City | Zip | AS-IS (A) / RETROFIT (R) | EHPA | RISK Capacity (SPACES) | RISK Square Footage | PLANNED USAGE (SPACES) | PET FRIENDLY |
|------------|-----------------------------|---------------------------------|----------------------|---------------|-------|--------------------------|------|------------------------|---------------------|------------------------|--------------|
| 2003 | Atlantic Community HS | 2 Auditorium | 2455 W Atlantic Ave | Delray | 33445 | A | Yes | 742 | 14,846 | 742 | |
| 2003 | Atlantic Community HS | 3 Cafeteria | 2455 W Atlantic Ave | Delray | 33445 | A | Yes | 436 | 8,718 | 436 | |
| 2003 | Atlantic Community HS | 4 Classroom | 2455 W Atlantic Ave | Delray | 33445 | A | Yes | 1,418 | 28,350 | 1,418 | |
| 2003 | Atlantic Community HS | 5 Classroom | 2455 W Atlantic Ave | Delray | 33445 | A | Yes | 1,616 | 32,326 | 1,616 | |
| 2003 | Atlantic Community HS | 6 Classroom | 2455 W Atlantic Ave | Delray | 33445 | A | Yes | 1,256 | 25,129 | 1,256 | |
| 2003 | Atlantic Community HS | 7 Gym | 2455 W Atlantic Ave | Delray | 33445 | A | Yes | 899 | 17,978 | 899 | |
| 1986 | Bear Lakes MS | 1 Admin | 3505 Shenandoah Rd | W Palm Beach | 33409 | R | Yes | 17 | 335 | 17 | |
| 1986 | Bear Lakes MS | 2 Art | 3505 Shenandoah Rd | W Palm Beach | 33409 | R | Yes | 170 | 3,392 | 170 | |
| 1986 | Bear Lakes MS | 3 Classroom | 3505 Shenandoah Rd | W Palm Beach | 33409 | R | Yes | 291 | 5,810 | 291 | |
| 1986 | Bear Lakes MS | 4 Classroom | 3505 Shenandoah Rd | W Palm Beach | 33409 | R | Yes | 224 | 4,479 | 224 | |
| 2003 | Boca Raton Community HS | 2 Guidance / Music / Auditorium | 1501 NW 15th Ct | Boca Raton | 33486 | A | Yes | 719 | 14,389 | 719 | |
| 2002 | Boca Raton Community HS | 3 Cafeteria | 1501 NW 15th Ct | Boca Raton | 33486 | A | Yes | 341 | 6,819 | 341 | |
| 2002 | Boca Raton Community HS | 4 Classroom | 1501 NW 15th Ct | Boca Raton | 33486 | A | Yes | 1,578 | 31,567 | 1,578 | |
| 2002 | Boca Raton Community HS | 5 Classroom | 1501 NW 15th Ct | Boca Raton | 33486 | A | Yes | 1,312 | 26,230 | 1,312 | |
| 2002 | Boca Raton Community HS | 6 Gym | 1501 NW 15th Ct | Boca Raton | 33486 | A | Yes | 927 | 18,536 | 927 | |
| 1999 | Boynton Beach HS | 1 Admin / Clinic | 4975 Park Ridge Blvd | Boynton Beach | 33426 | A | Yes | 102 | 2,043 | 102 | |
| 1999 | Boynton Beach HS | 3 Cafeteria | 4975 Park Ridge Blvd | Boynton Beach | 33426 | A | Yes | 383 | 7,658 | 383 | |
| 1999 | Boynton Beach HS | 6 Gym | 4975 Park Ridge Blvd | Boynton Beach | 33426 | A | Yes | 963 | 19,261 | 963 | |
| 1992 | Carver MS | 2 Classroom | 101 Barwick Rd | Delray Beach | 33445 | R | Yes | 235 | 4,699 | 235 | |
| 1992 | Carver MS | 4 Classroom | 101 Barwick Rd | Delray Beach | 33445 | R | Yes | 276 | 5,518 | 276 | |
| 1992 | Carver MS | 6 Classroom | 101 Barwick Rd | Delray Beach | 33445 | R | Yes | 267 | 5,331 | 267 | |
| 1992 | Carver MS | 8 Classroom | 101 Barwick Rd | Delray Beach | 33445 | R | Yes | 384 | 7,683 | 384 | |
| 1985 | Christa McCauliffe MS | 1 Classroom | 6500 Le Chalet Blvd | Boynton Beach | 33472 | R | Yes | 289 | 5,783 | 289 | |
| 1985 | Christa McCauliffe MS | 2 Classroom | 6500 Le Chalet Blvd | Boynton Beach | 33472 | R | Yes | 221 | 4,415 | 221 | |
| 1985 | Christa McCauliffe MS | 3 Classroom | 6500 Le Chalet Blvd | Boynton Beach | 33472 | R | Yes | 303 | 6,052 | 303 | |
| 1985 | Christa McCauliffe MS | 4 Classroom | 6500 Le Chalet Blvd | Boynton Beach | 33472 | R | Yes | 223 | 4,456 | 223 | |
| 2000 | Discovery Key ES | 1 Classroom | 3550 Lyons Rd | Lake Worth | 33467 | A | Yes | 2,320 | 46,394 | 2,320 | |
| 2000 | Dr. Mary McLeod Bethune ES | 1 Cafeteria | 1501 Ave U | W Palm Beach | 33404 | R | Yes | 2,355 | 47,108 | 2,355 | |
| 2002 | Forest Hill Community HS | 3 Cafeteria / Gym | 6901 Parker Ave | W. Palm Beach | 33405 | A | Yes | 1,119 | 22,372 | 1,119 | |
| 2002 | Forest Hill Community HS | 4 Classroom | 6901 Parker Ave | W. Palm Beach | 33405 | A | Yes | 1,355 | 27,091 | 1,355 | |
| 2003 | Forest Hill Community HS | 6 Classroom | 6901 Parker Ave | W. Palm Beach | 33405 | A | Yes | 1,200 | 23,998 | 1,200 | |
| 2003 | Forest Hill Community HS | 7 Guidance / Music / Auditorium | 6901 Parker Ave | W. Palm Beach | 33405 | A | Yes | 688 | 13,754 | 688 | |
| 2000 | Frontier ES | 1 Classroom | 6701 180th Ave N | Loxahatchee | 33470 | A | Yes | 2,249 | 44,983 | 2,249 | |
| 1993 | Glades Central Community HS | 4 Gym | 1001 SW Ave M | Belle Glade | 33430 | R | Yes | 894 | 17,877 | 894 | |
| 1993 | Glades Central Community HS | 5 Cafeteria / Auditorium | 1001 SW Ave M | Belle Glade | 33430 | R | Yes | 649 | 12,985 | 649 | |
| 2000 | Hertiage ES | 1 Admin / Cafeteria | 5100 Melaleuca Ln | Greenacres | 33463 | A | Yes | 2,230 | 44,602 | 2,230 | |
| 2001 | Independence MS | 4 Gym | 4001 Greenway Dr | Jupiter | 33458 | A | Yes | 1,085 | 21,694 | 1,085 | |
| 2004 | John I. Leonard HS | 2 Cafeteria | 4701 10th Ave | Greenacres | 33463 | A | Yes | 354 | 7,071 | 354 | |
| 2004 | John I. Leonard HS | 3 Classroom | 4701 10th Ave | Greenacres | 33463 | A | Yes | 343 | 6,864 | 343 | |
| 2004 | John I. Leonard HS | 4 Classroom | 4701 10th Ave | Greenacres | 33463 | A | Yes | 1,293 | 25,853 | 1,293 | |
| 2004 | John I. Leonard HS | 6 Classroom | 4701 10th Ave | Greenacres | 33463 | A | Yes | 663 | 13,256 | 663 | |
| 2004 | John I. Leonard HS | 7 Classroom | 4701 10th Ave | Greenacres | 33463 | A | Yes | 718 | 14,351 | 718 | |
| 2004 | John I. Leonard HS | 8 Classroom | 4701 10th Ave | Greenacres | 33463 | A | Yes | 568 | 11,352 | 568 | |

2020 Statewide Emergency Shelter Plan

| | | | | | | | | | | | |
|------|---------------------------------|---------------------------------|--------------------------------|------------------|-------|---|-----|-------|--------|-------|--|
| 2004 | John I. Leonard HS | 9 Music | 4701 10th Ave | Greenacres | 33463 | A | Yes | 229 | 4,588 | 229 | |
| 2004 | John I. Leonard HS | 10 Auditorium | 4701 10th Ave | Greenacres | 33463 | A | Yes | 613 | 12,254 | 613 | |
| 2004 | John I. Leonard HS | 11 Classroom / P.E. | 4701 10th Ave | Greenacres | 33463 | A | Yes | 1,101 | 22,020 | 1,101 | |
| 1989 | Lake Worth MS | 1 Admin / Clinic | 1300 Barnett Dr | Lake Worth | 33461 | R | Yes | 15 | 290 | 15 | |
| 1989 | Lake Worth MS | 2 Classroom / Art | 1300 Barnett Dr | Lake Worth | 33461 | R | Yes | 272 | 5,446 | 272 | |
| 1989 | Lake Worth MS | 3 Classroom | 1300 Barnett Dr | Lake Worth | 33461 | R | Yes | 304 | 6,071 | 304 | |
| 1989 | Lake Worth MS | 4 Classroom | 1300 Barnett Dr | Lake Worth | 33461 | R | Yes | 297 | 5,937 | 297 | |
| 1999 | Lakeshore MS | 2 ESE | 425 W Canal N St | Belle Grade | 33430 | A | Yes | 414 | 8,274 | 414 | |
| 1999 | Lakeshore MS | 3 Cafeteria | 425 W Canal N St | Belle Grade | 33430 | A | Yes | 497 | 9,930 | 497 | |
| 1999 | Lakeshore MS | 4 Classroom | 425 W Canal N St | Belle Grade | 33430 | A | Yes | 745 | 14,895 | 745 | |
| 2003 | Lakeshore MS | 50 Classroom | 425 W Canal N St | Belle Grade | 33430 | A | Yes | 179 | 3,588 | 179 | |
| 1999 | North Grade ES | 1 Cafeteria / Clinic | 824 N K St | Lake Worth | 33460 | A | Yes | 1,966 | 39,314 | 1,966 | |
| 2004 | North Grade ES | 50 Classroom | 824 N K St | Lake Worth | 33460 | A | Yes | 253 | 5,060 | 253 | |
| 2002 | North Grade ES | 99 Classroom | 824 North K Street | Lake Worth | 33460 | A | Yes | 138 | 2,760 | 138 | |
| 2000 | Odyssey MS | 4 Gym | 6161 Woolbright Rd | Boynton Beach | 33437 | A | Yes | 1,003 | 20,061 | 1,003 | |
| 1990 | Olympic Heights Community HS | 2 Classroom | 20101 Lyons Rd | Boca Raton | 33434 | R | Yes | 1,297 | 25,937 | 1,297 | |
| 1990 | Olympic Heights Community HS | 4 Gym | 20101 Lyons Rd | Boca Raton | 33434 | R | Yes | 920 | 18,397 | 920 | |
| 1990 | Olympic Heights Community HS | 8 Classroom | 20101 Lyons Rd | Boca Raton | 33434 | R | Yes | 889 | 17,780 | 889 | |
| 1989 | Omni MS | 3 Classroom / ESE | 5775 Jog Rd | Boca Raton | 33496 | R | Yes | 387 | 7,738 | 387 | |
| 1989 | Omni MS | 4 Classroom | 5775 Jog Rd | Boca Raton | 33496 | R | Yes | 260 | 5,203 | 260 | |
| 1989 | Omni MS | 6 Classroom | 5775 Jog Rd | Boca Raton | 33496 | R | Yes | 233 | 4,651 | 233 | |
| 1989 | Omni MS | 7 Classroom | 5775 Jog Rd | Boca Raton | 33496 | R | Yes | 233 | 4,650 | 233 | |
| 2002 | Palm Beach Central HS | 2 Guidance / Music / Auditorium | 8499 Forest Hill Blvd | W Palm Beach | 33411 | A | Yes | 718 | 14,350 | 718 | |
| 2002 | Palm Beach Central HS | 3 Cafeteria | 8499 Forest Hill Blvd | W Palm Beach | 33411 | A | Yes | 364 | 7,279 | 364 | |
| 2002 | Palm Beach Central HS | 4 Classroom | 8499 Forest Hill Blvd | W Palm Beach | 33411 | A | Yes | 701 | 14,017 | 701 | |
| 2002 | Palm Beach Central HS | 5 Classroom / ESE | 8499 Forest Hill Blvd | W Palm Beach | 33411 | A | Yes | 1,123 | 22,469 | 1,123 | |
| 2002 | Palm Beach Central HS | 6 Classroom | 8499 Forest Hill Blvd | W Palm Beach | 33411 | A | Yes | 830 | 16,600 | 830 | |
| 2002 | Palm Beach Central HS | 7 Classroom | 8499 Forest Hill Blvd | W Palm Beach | 33411 | A | Yes | 1,026 | 20,514 | 1,026 | |
| 2005 | Palm Beach Gardens Community HS | 1 Admin / Clinic / Classroom | 4245 Holly Dr | Palm Bch Gardens | 33410 | A | Yes | 1,213 | 24,262 | 1,213 | |
| 2005 | Palm Beach Gardens Community HS | 2 Art / Classroom / ESE | 4245 Holly Dr | Palm Bch Gardens | 33410 | A | Yes | 1,346 | 26,925 | 1,346 | |
| 2005 | Palm Beach Gardens Community HS | 3 Classroom | 4245 Holly Dr | Palm Bch Gardens | 33410 | A | Yes | 2,153 | 43,067 | 2,153 | |
| 2005 | Palm Beach Gardens Community HS | 4 Classroom | 4245 Holly Dr | Palm Bch Gardens | 33410 | A | Yes | 706 | 14,125 | 706 | |
| 2005 | Palm Beach Gardens Community HS | 5 Cafeteria / Gym | 4245 Holly Dr | Palm Bch Gardens | 33410 | A | Yes | 1,970 | 39,397 | 1,970 | |
| 2002 | Park Vista Community HS | 2 Cafeteria | 7900 S Jog Rd | Lake Worth | 33467 | A | Yes | 391 | 7,821 | 391 | |
| 2002 | Park Vista Community HS | 5 Classroom | 7900 S Jog Rd | Lake Worth | 33467 | A | Yes | 879 | 17,578 | 879 | |
| 2002 | Park Vista Community HS | 6 Classroom | 7900 S Jog Rd | Lake Worth | 33467 | A | Yes | 859 | 17,189 | 859 | |
| 2002 | Park Vista Community HS | 7 Science | 7900 S Jog Rd | Lake Worth | 33467 | A | Yes | 408 | 8,156 | 408 | |
| 2002 | Park Vista Community HS | 8 Music | 7900 S Jog Rd | Lake Worth | 33467 | A | Yes | 174 | 3,471 | 174 | |
| 2002 | Park Vista Community HS | 9 Auditorium | 7900 S Jog Rd | Lake Worth | 33467 | A | Yes | 716 | 14,316 | 716 | |
| 2002 | Park Vista Community HS | 10 Gym | 7900 S Jog Rd | Lake Worth | 33467 | A | Yes | 1,017 | 20,336 | 1,017 | |
| 2003 | Seminole Ridge HS | 2 Gym | 4601 Seminole Pratt Whitney Rd | Loxahatchee | 33470 | A | Yes | 1,223 | 24,455 | 1,223 | |
| 2003 | Seminole Ridge HS | 5 Science | 4601 Seminole Pratt Whitney Rd | Loxahatchee | 33470 | A | Yes | 917 | 18,344 | 917 | |
| 2003 | Seminole Ridge HS | 6 Classroom | 4601 Seminole Pratt Whitney Rd | Loxahatchee | 33470 | A | Yes | 540 | 10,795 | 540 | |

2020 Statewide Emergency Shelter Plan

| 2003 | Seminole Ridge HS | 7 Classroom | 4601 Seminole Pratt Whitney Rd | Loxahatchee | 33470 | A | Yes | 1,227 | 24,542 | 1,227 | | |
|-------------------------------------|------------------------------|-----------------------|--------------------------------|------------------|-------|--------------------------|------|------------------------|---------------------|------------------------|--------------|--|
| 2003 | Seminole Ridge HS | 8 Classroom | 4601 Seminole Pratt Whitney Rd | Loxahatchee | 33470 | A | Yes | 172 | 3,435 | 172 | | |
| 2003 | Seminole Ridge HS | 9 Storage | 4601 Seminole Pratt Whitney Rd | Loxahatchee | 33470 | A | Yes | 43 | 854 | 43 | | |
| 2003 | Seminole Ridge HS | 10 Cafeteria | 4601 Seminole Pratt Whitney Rd | Loxahatchee | 33470 | A | Yes | 326 | 6,512 | 326 | | |
| 1989 | Watson B. Duncan MS | 3 Classroom | 5150 117th Ct N | Palm Bch Gardens | 33418 | R | Yes | 290 | 5,797 | 290 | | |
| 1989 | Watson B. Duncan MS | 4 Classroom | 5150 117th Ct N | Palm Bch Gardens | 33418 | R | Yes | 307 | 6,143 | 307 | | |
| 1989 | Watson B. Duncan MS | 6 Classroom | 5150 117th Ct N | Palm Bch Gardens | 33418 | R | Yes | 257 | 5,131 | 257 | | |
| 1989 | Watson B. Duncan MS | 7 Classroom | 5150 117th Ct N | Palm Bch Gardens | 33418 | R | Yes | 238 | 4,757 | 238 | | |
| 1987 | Wellington Landings MS | 1 Admin / ESE | 1100 Aero Club Dr | Wellington | 33414 | R | Yes | 271 | 5,423 | 217 | | |
| 1987 | Wellington Landings MS | 2 Science | 1100 Aero Club Dr | Wellington | 33414 | R | Yes | 249 | 4,987 | 249 | | |
| 1987 | Wellington Landings MS | 3 Classroom | 1100 Aero Club Dr | Wellington | 33414 | R | Yes | 304 | 6,082 | 304 | | |
| 1987 | Wellington Landings MS | 4 Science / Classroom | 1100 Aero Club Dr | Wellington | 33414 | R | Yes | 239 | 4,773 | 239 | | |
| 2003 | West Boca Community HS | 2 Auditorium / Gym | 12811 Glades Rd | Boca Raton | 33498 | A | Yes | 1,227 | 24,545 | 1,227 | | |
| 2003 | West Boca Community HS | 3 Classroom | 12811 Glades Rd | Boca Raton | 33498 | A | Yes | 824 | 16,483 | 824 | | |
| 2003 | West Boca Community HS | 4 Classroom | 12811 Glades Rd | Boca Raton | 33498 | A | Yes | 235 | 4,696 | 235 | | |
| 2003 | West Boca Community HS | 5 Science | 12811 Glades Rd | Boca Raton | 33498 | A | Yes | 1,061 | 21,211 | 1,061 | | |
| 2003 | West Boca Community HS | 6 Classroom | 12811 Glades Rd | Boca Raton | 33498 | A | Yes | 628 | 12,550 | 628 | | |
| 2003 | West Boca Community HS | 7 Mechanical | 12811 Glades Rd | Boca Raton | 33498 | A | Yes | 48 | 950 | 48 | | |
| 2003 | West Boca Community HS | 9 Cafeteria | 12811 Glades Rd | Boca Raton | 33498 | A | Yes | 333 | 6,653 | 333 | | |
| 2003 | West Boca Community HS | 12 Classroom | 12811 Glades Rd | Boca Raton | 33498 | A | Yes | 235 | 4,696 | 235 | | |
| | West Boynton Rec Center | | 6000 Northtree Blvd | Lake Worth | 33463 | A | Yes | 240 | 4,800 | 240 | Yes | |
| 2001 | Westgate ES | 1 Cafeteria | 1545 Loxahatchee Dr | W Palm Beach | 33409 | R | Yes | 2,222 | 44,436 | 2,222 | | |
| 1990 | Wm. T. Dwyer HS | 1 Clinic / Classroom | 13601 N Military Tr | Palm Bch Gardens | 33418 | R | Yes | 995 | 19,905 | 995 | | |
| 1990 | Wm. T. Dwyer HS | 2 Classroom | 13601 N Military Tr | Palm Bch Gardens | 33418 | R | Yes | 1,634 | 32,681 | 1,634 | | |
| 1990 | Wm. T. Dwyer HS | 8 Classroom | 13601 N Military Tr | Palm Bch Gardens | 33418 | R | Yes | 801 | 16,020 | 801 | | |
| General Population Demand: | | 29,754 | | | | | | 81,600 | 1,631,780 | 81,546 | | |
| Sufficient / Deficit Spaces: | | +51,846 | SUFFICIENT | | | | | | | | | |
| Special Needs Storm Shelters | | | | | | | | | | | | |
| YEAR BUILT | SITE | BUILDING | Address | City | Zip | AS-IS (A) / RETROFIT (R) | EHPA | RISK Capacity (SPACES) | RISK Square Footage | PLANNED USAGE (SPACES) | PET FRIENDLY | |
| 2002 | Palm Beach Central HS (Part) | 8 Gym | 8499 Forest Hill Blvd | Wellington | 33414 | A | Yes | 308 | 18,455 | 250 | | |
| | South Florida Fair Expo | West Expo | 9067 Southern Blvd | W Palm Beach | 33411 | R | Yes | 550 | 33,000 | 550 | | |
| Special Needs Demand: | | 1,260 | | | | | | 858 | 51,455 | 800 | | |
| Sufficient / Deficit Spaces: | | -402 | DEFICIT | | | | | | | | | |

2020 Statewide Emergency Shelter Plan

PASCO

| YEAR BUILT | SITE | BUILDING | Address | City | Zip | AS-IS (A) / RETROFIT (R) | EHPA | RISK Capacity (SPACES) | RISK Square Footage | PLANNED USAGE (SPACES) | PET FRIENDLY |
|------------|----------------------|-----------------------------|------------------------|-----------------|-------|--------------------------|------|------------------------|---------------------|------------------------|--------------|
| 2009 | Connerton ES | 1 Admin / Media | 9300 Flourish Dr | Land O'Lakes | 34637 | A | No | 221 | 4,424 | 301 | |
| 2009 | Connerton ES | 2 Classroom | 9300 Flourish Dr | Land O'Lakes | 34637 | A | No | 365 | 7,308 | 300 | |
| 2009 | Connerton ES | 3 Cafeteria | 9300 Flourish Dr | Land O'Lakes | 34637 | A | Yes | 305 | 6,093 | 300 | |
| 2009 | Connerton ES | 4 Classroom | 9300 Flourish Dr | Land O'Lakes | 34637 | A | Yes | 348 | 6,955 | 301 | |
| 2009 | Connerton ES | 5 Classroom | 9300 Flourish Dr | Land O'Lakes | 34637 | A | Yes | 431 | 8,616 | 301 | |
| 1994 | Denham Oaks ES | 1 Admin / Media | 1422 Oak Grove Blvd | Lutz | 33559 | R | No | 212 | 4,230 | 297 | |
| 1994 | Denham Oaks ES | 2 Classroom | 1422 Oak Grove Blvd | Lutz | 33559 | R | No | 285 | 5,708 | 478 | |
| 1994 | Denham Oaks ES | 3 Admin / Classroom | 1422 Oak Grove Blvd | Lutz | 33559 | R | No | 180 | 3,606 | 232 | |
| 1994 | Denham Oaks ES | 6 Classroom / ESE | 1422 Oak Grove Blvd | Lutz | 33559 | R | No | 378 | 7,564 | 429 | |
| 1994 | Denham Oaks ES | 7 Classroom / ESE | 1422 Oak Grove Blvd | Lutz | 33559 | R | No | 132 | 2,638 | 249 | |
| 2007 | Double Branch ES | 1 Admin / Classroom | 31500 Chancey Rd | Wesley Chapel | 33543 | A | No | 167 | 3,338 | 262 | |
| 2007 | Double Branch ES | 2 Library / Classroom / ESE | 31500 Chancey Rd | Wesley Chapel | 33543 | A | No | 411 | 8,210 | 262 | |
| 2007 | Double Branch ES | 3 Cafeteria / Music | 31500 Chancey Rd | Wesley Chapel | 33543 | A | No | 174 | 3,471 | 262 | |
| 2007 | Double Branch ES | 4 Classroom | 31500 Chancey Rd | Wesley Chapel | 33543 | A | No | 758 | 15,156 | 263 | |
| 2005 | Longleaf ES | 4 Classroom | 3253 Town Ave | New Port Richey | 34655 | A | Yes | 1,325 | 26,500 | 1,767 | |
| 2007 | New River ES | 4 Classroom | 4710 River Glen Blvd | Wesley Chapel | 33545 | A | Yes | 787 | 15,740 | 1,049 | |
| 2006 | Oakstead ES | 4 Classroom | 19925 Lake Patience Rd | Land O'Lakes | 34638 | A | Yes | 729 | 14,580 | 972 | |
| 2009 | Odessa ES | 4 Classroom | 12810 Interlaken Rd | New Port Richey | 34655 | A | Yes | 1,509 | 30,171 | 2,011 | |
| 2010 | Pasco MS | 1 Admin / Classroom | 13925 14th St | Dade City | 33525 | A | Yes | 563 | 11,264 | 342 | |
| 2009 | Pasco MS | 3 Classroom | 13925 14th St | Dade City | 33525 | A | No | 438 | 8,757 | 342 | |
| 2003 | Pine View ES | 4 Classroom | 5333 Parkway Blvd | Land O'Lakes | 34639 | A | Yes | 804 | 16,080 | 1,072 | |
| 2006 | Raymond B Stewart MS | 12 Cafeteria | 38505 10th Ave | Zephyrhills | 33542 | A | Yes | 487 | 9,740 | 649 | |
| 2005 | Seven Oaks ES | 4 Classroom | 27633 Mystic Oak Blvd | Wesley Chapel | 33543 | A | Yes | 1,325 | 26,500 | 1,767 | |
| 2007 | Sunlake HS | 2 Music | 3023 Sunlake Blvd | Land O'Lakes | 34638 | A | No | 176 | 3,518 | | |
| 2007 | Sunlake HS | 3 Classroom | 3023 Sunlake Blvd | Land O'Lakes | 34638 | A | Yes | 1,128 | 22,569 | | |
| 2007 | Sunlake HS | 4 Classroom | 3023 Sunlake Blvd | Land O'Lakes | 34638 | A | Yes | 1,186 | 23,715 | | |
| 2007 | Sunlake HS | 6 Gym | 3023 Sunlake Blvd | Land O'Lakes | 34638 | A | Yes | 682 | 13,635 | | |
| 2007 | Sunlake HS | 7 Cafeteria | 3023 Sunlake Blvd | Land O'Lakes | 34638 | A | Yes | 227 | 4,538 | | |
| 1990 | Thomas Weightman MS | 2 Classroom | 30649 Wells Rd | Wesley Chapel | 33545 | A | No | 323 | 6,465 | 326 | |
| 1990 | Thomas Weightman MS | 3 Gym / Music | 30649 Wells Rd | Wesley Chapel | 33545 | R | No | 822 | 16,443 | 1,163 | |
| 1990 | Thomas Weightman MS | 4 Classroom | 30649 Wells Rd | Wesley Chapel | 33545 | A | No | 373 | 7,459 | 401 | |
| 1990 | Thomas Weightman MS | 5 Media / Classroom | 30649 Wells Rd | Wesley Chapel | 33545 | R | No | 58 | 1,163 | 265 | |
| 1992 | Thomas Weightman MS | 6 Classroom | 30649 Wells Rd | Wesley Chapel | 33545 | A | No | 335 | 6,705 | 351 | |
| 1990 | Thomas Weightman MS | 8 Classroom | 30649 Wells Rd | Wesley Chapel | 33545 | A | No | 373 | 7,459 | 401 | |
| 2007 | Veterans ES | 1 Admin / Media | 26940 Progress Pkwy | Wesley Chapel | 33544 | A | No | 67 | 1,346 | 205 | |
| 2007 | Veterans ES | 2 Music / Cafeteria | 26940 Progress Pkwy | Wesley Chapel | 33544 | A | No | 248 | 4,960 | 205 | |
| 2007 | Veterans ES | 3 Classroom | 26940 Progress Pkwy | Wesley Chapel | 33544 | A | Yes | 317 | 6,333 | 205 | |
| 2007 | Veterans ES | 4 Classroom | 26940 Progress Pkwy | Wesley Chapel | 33544 | A | Yes | 348 | 6,968 | 205 | |
| 2007 | Veterans ES | 5 Classroom | 26940 Progress Pkwy | Wesley Chapel | 33544 | A | Yes | 262 | 5,238 | 205 | |
| 2007 | Veterans ES | 6 Classroom | 26940 Progress Pkwy | Wesley Chapel | 33544 | A | Yes | 241 | 4,817 | 205 | |
| 2008 | Watergrass ES | 1 Admin / Media | 32750 Overpass Rd | Wesley Chapel | 33545 | A | No | 77 | 1,542 | 257 | |
| 2009 | Watergrass ES | 2 Cafeteria / Music | 32750 Overpass Rd | Wesley Chapel | 33545 | A | No | 250 | 5,001 | 257 | |
| 2008 | Watergrass ES | 3 Classroom | 32750 Overpass Rd | Wesley Chapel | 33545 | A | Yes | 328 | 6,561 | 257 | |
| 2008 | Watergrass ES | 4 Classroom | 32750 Overpass Rd | Wesley Chapel | 33545 | A | Yes | 349 | 6,983 | 257 | |
| 2008 | Watergrass ES | 5 Classroom | 32750 Overpass Rd | Wesley Chapel | 33545 | A | Yes | 220 | 4,398 | 257 | |

2020 Statewide Emergency Shelter Plan

| | | | | | | | | | | | |
|-------------------------------------|-----------------------|----------------------|----------------------|-----------------|-------|---|-----|---------------|----------------|---------------|--|
| 2008 | Watergrass ES | 6 Classroom | 32750 Overpass Rd | Wesley Chapel | 33545 | A | Yes | 269 | 5,379 | 257 | |
| 1998 | Wesley Chapel HS | 1 Admin | 30651 Wells Rd | Wesley Chapel | 33545 | A | No | 76 | 1,521 | | |
| 2006 | Wiregrass Ranch Sr HS | 1 Admin | 2909 Mansfield Blvd | Wesley Chapel | 33543 | A | No | 35 | 700 | | |
| 1990 | River Ridge MS/HS | 1 Classroom / Media | 11646 Town Center Rd | New Port Richey | 34654 | A | No | 266 | 5,313 | | |
| 1990 | River Ridge MS/HS | 2 Classroom | 11646 Town Center Rd | New Port Richey | 34654 | A | No | 199 | 3,980 | | |
| 1990 | River Ridge MS/HS | 3 Classroom | 11646 Town Center Rd | New Port Richey | 34654 | A | No | 469 | 9,372 | | |
| 1990 | River Ridge MS/HS | 4 Classroom | 11646 Town Center Rd | New Port Richey | 34654 | A | No | 156 | 3,127 | | |
| 1990 | River Ridge MS/HS | 5 Auditorium / Music | 11646 Town Center Rd | New Port Richey | 34654 | R | No | 838 | 16,752 | | |
| 1990 | River Ridge MS/HS | 6 Cafeteria | 11646 Town Center Rd | New Port Richey | 34654 | R | No | 494 | 9,889 | | |
| 1990 | River Ridge MS/HS | 7 Admin | 11646 Town Center Rd | New Port Richey | 34654 | R | No | 119 | 2,379 | | |
| 1990 | River Ridge MS/HS | 21 Gymnasium | 11646 Town Center Rd | New Port Richey | 34654 | R | No | 1,563 | 31,253 | | |
| 1990 | River Ridge MS/HS | 22 Media | 11646 Town Center Rd | New Port Richey | 34654 | R | No | 162 | 3,234 | | |
| 1990 | River Ridge MS/HS | 23 Classroom | 11646 Town Center Rd | New Port Richey | 34654 | A | No | 1,605 | 32,095 | | |
| 1990 | River Ridge MS/HS | 24 Classroom | 11646 Town Center Rd | New Port Richey | 34654 | R | No | 105 | 2,095 | | |
| 2007 | Sunlake HS | 1 Admin | 3023 Sunlake Blvd | Land O Lakes | 34638 | A | No | 35 | 700 | | |
| 2007 | Sunlake HS | 5 Media | 3023 Sunlake Blvd | Land O Lakes | 34638 | A | No | 46 | 933 | | |
| 1998 | Wesley Chapel HS | 6 Media | 30651 Wells Rd | Wesley Chapel | 33544 | A | No | 71 | 1,410 | | |
| 1998 | Wesley Chapel HS | 7 Gymnasium | 30651 Wells Rd | Wesley Chapel | 33544 | R | No | 510 | 10,206 | | |
| 1998 | Wesley Chapel HS | 8 Auditorium | 30651 Wells Rd | Wesley Chapel | 33544 | A | No | 159 | 3,184 | | |
| 2006 | Wiregrass Ranch Sr HS | 2 Music | 2909 Mansfield Blvd | Wesley Chapel | 33543 | A | No | 176 | 3,518 | | |
| 2006 | Wiregrass Ranch Sr HS | 5 Cafeteria | 2909 Mansfield Blvd | Wesley Chapel | 33543 | A | No | 46 | 933 | | |
| General Population Demand: | | 31,294 | | | | | | 28,123 | 562,438 | 19,887 | |
| Sufficient / Deficit Spaces: | | -3,171 | DEFICIT | | | | | | | | |

Special Needs Storm Shelters

| YEAR BUILT | SITE | BUILDING | Address | City | Zip | AS-IS (A) / RETROFIT (R) | EHPA | RISK Capacity (SPACES) | RISK Square Footage | PLANNED USAGE (SPACES) | PET FRIENDLY |
|-------------------------------------|-----------------------|-------------------|---------------------|---------------|-------|--------------------------|------|------------------------|---------------------|------------------------|--------------|
| 2009 | Fasano Shelter | Main | 11611 Denton Ave | Hudson | 34667 | A | Yes | 329 | 19,750 | 280 | |
| 1998 | Wesley Chapel HS | 2 Classroom / ESE | 30651 Wells Rd | Wesley Chapel | 33545 | A | No | 321 | 19,246 | | |
| 1998 | Wesley Chapel HS | 3 Classroom | 30651 Wells Rd | Wesley Chapel | 33545 | A | No | 347 | 20,806 | | |
| 1998 | Wesley Chapel HS | 5 Cafeteria | 30651 Wells Rd | Wesley Chapel | 33545 | A | No | 81 | 4,850 | | |
| 2006 | Wiregrass Ranch Sr HS | 3 Classroom | 2909 Mansfield Blvd | Wesley Chapel | 33543 | A | Yes | 376 | 22,569 | 363 | |
| 2006 | Wiregrass Ranch Sr HS | 4 Classroom / Art | 2909 Mansfield Blvd | Wesley Chapel | 33543 | A | Yes | 395 | 23,715 | 367 | |
| 2006 | Wiregrass Ranch Sr HS | 6 Gym | 2909 Mansfield Blvd | Wesley Chapel | 33543 | A | Yes | 227 | 13,635 | 106 | |
| 2006 | Wiregrass Ranch Sr HS | 7 Cafeteria | 2909 Mansfield Blvd | Wesley Chapel | 33543 | A | Yes | 76 | 4,538 | 104 | |
| Special Needs Demand: | | 966 | | | | | | 2,152 | 129,109 | 1,220 | |
| Sufficient / Deficit Spaces: | | +1,186 | SUFFICIENT | | | | | | | | |

2020 Statewide Emergency Shelter Plan

PINELLAS

| YEAR BUILT | SITE | BUILDING | Address | City | Zip | AS-IS (A) / RETROFIT (R) | EHPA | RISK Capacity (SPACES) | RISK Square Footage | PLANNED USAGE (SPACES) | PET FRIENDLY |
|------------|----------------------------|--------------------------|---------------------------|----------------|-------|--------------------------|------|------------------------|---------------------|------------------------|--------------|
| 1973 | Bauder ES | 1 Admin / Classroom | 12755 86th Ave N | Seminole | 33776 | R | No | 876 | 17,522 | 653 | |
| 2009 | Belleair ES | 9 Classroom | 1156 Lakeview Rd | Clearwater | 33756 | A | No | 577 | 11,535 | 72 | |
| 1963 | Clearwater Fundamental MS | 1 Main (1st Floor) | 1660 Palmetto St | Clearwater | 33755 | R | No | 1,969 | 39,387 | 375 | |
| 1990 | Countryside HS | 6 ESE | 3000 State Rd 580 | Clearwater | 33761 | R | No | 100 | 2,007 | 0 | |
| 2002 | Doug Jamerson ES | 4 Classroom | 1200 37th St S | St. Petersburg | 33711 | R | No | 522 | 10,437 | 409 | |
| 2002 | Doug Jamerson ES | 5 Classroom | 1200 37th St S | St. Petersburg | 33711 | R | No | 488 | 9,767 | 373 | |
| 2006 | Dunedin ES | 1 Admin / Classroom | 900 Union St | Dunedin | 34698 | A | Yes | 575 | 11,505 | 0 | |
| 2006 | Dunedin ES | 2 Classroom | 900 Union St | Dunedin | 34698 | A | Yes | 280 | 5,604 | 0 | |
| 2006 | Dunedin ES | 3 Cafeteria | 900 Union St | Dunedin | 34698 | A | Yes | 200 | 3,991 | 0 | |
| 2006 | Dunedin ES | 4 Classroom | 900 Union St | Dunedin | 34698 | A | Yes | 315 | 6,308 | 0 | |
| 2009 | Eishenhower ES | 7 Classroom | 2800 Drew St | Clearwater | 33759 | A | No | 292 | 5,831 | 0 | |
| 2001 | Fairmount Park ES | 4 Classroom | 575 41 St S | St. Petersburg | 33711 | R | No | 521 | 10,415 | 161 | |
| 2001 | Fairmount Park ES | 5 Classroom | 575 41 St S | St. Petersburg | 33711 | R | No | 475 | 9,499 | 253 | |
| 2003 | Gibbs Senior HS | 2 Classroom | 850 34th St S | St. Petersburg | 33711 | R | No | 2,060 | 41,192 | 237 | Yes |
| 2003 | Gibbs Senior HS | 3 Gym | 850 34th St S | St. Petersburg | 33711 | R | No | 977 | 19,544 | 238 | Yes |
| 2003 | Gibbs Senior HS | 4 Auditorium / Classroom | 853 34th St S | St. Petersburg | 33711 | R | No | 1,373 | 27,464 | 237 | Yes |
| 2003 | Gibbs Senior HS | 5 Classroom | 854 34th St S | St. Petersburg | 33711 | R | No | 799 | 15,974 | 237 | Yes |
| 2003 | Gibbs Senior HS | 6 Cafeteria | 855 34th St S | St. Petersburg | 33711 | R | No | 394 | 7,881 | 238 | Yes |
| 2009 | James B Sanderlin ES | 7 Classroom | 2350 22nd Ave S | St. Petersburg | 33712 | A | Yes | 90 | 1,804 | | |
| 1996 | John M Sexton ES | 4 Classroom | 1997 54th Ave N | St. Petersburg | 33714 | R | No | 522 | 10,440 | | |
| 1996 | John M Sexton ES | 5 Classroom | 1997 54th Ave N | St. Petersburg | 33714 | R | No | 512 | 10,237 | | |
| 1992 | Joseph L Carwise MS | 5 Library / Classroom | 3301 Bentley Dr | Palm Harbor | 34684 | R | No | 742 | 14,847 | 1,063 | |
| 1992 | Joseph L Carwise MS | 6 Admin / Classroom | 3301 Bentley Dr | Palm Harbor | 34684 | R | No | 1,074 | 21,487 | 1,310 | |
| 2015 | Largo HS | 3 Gym / Cafeteria | 410 Missouri Ave N | Largo | 33770 | A | No | 1,124 | 22,477 | 1,834 | Yes |
| 2004 | Lealman Innovation Academy | 1 Admin / Classroom | 4900 28th St N | St. Petersburg | 33714 | A | Yes | 1,617 | 32,334 | 686 | |
| 2004 | Lealman Innovation Academy | 2 Cafeteria | 4900 28th St N | St. Petersburg | 33714 | R | No | 130 | 2,598 | 217 | |
| 2004 | Lealman Innovation Academy | 4 Gym | 4900 28th St N | St. Petersburg | 33714 | A | Yes | 393 | 7,856 | 382 | |
| 2015 | Lealman Innovation Academy | 5 Classroom | 4900 28th St N | St. Petersburg | 33714 | R | No | 31 | 615 | 570 | |
| 2009 | Leila Davis ES | 5 Classroom | 2630 Landmark Dr | Clearwater | 33761 | A | Yes | 374 | 7,481 | 0 | |
| 1996 | McMullen-Booth ES | 4 Classroom (1st Floor) | 3025 Union St | Clearwater | 33579 | R | No | 273 | 5,455 | 435 | |
| 1996 | McMullen-Booth ES | 5 Classroom (1st Floor) | 3025 Union St | Clearwater | 33579 | R | No | 226 | 4,516 | 399 | |
| 2009 | McMullen-Booth ES | 7 Classroom | 3025 Union St | Clearwater | 33759 | A | Yes | 209 | 4,186 | | |
| 2009 | Mildred Helms ES | 12 Classroom | 561 S Clearwater-Largo Rd | Largo | 33770 | A | Yes | 466 | 9,315 | 788 | |
| 2008 | New Heights ES | 2 Library / Classroom | 3901 37th St N | St. Petersburg | 33714 | A | No | 114 | 2,284 | 118 | |
| 2008 | New Heights ES | 3 Cafeteria | 3901 37th St N | St. Petersburg | 33714 | A | Yes | 242 | 4,843 | 55 | |
| 2008 | New Heights ES | 4 Classroom | 3901 37th St N | St. Petersburg | 33714 | A | Yes | 526 | 10,519 | 665 | |
| 2008 | New Heights ES | 5 Classroom | 3901 37th St N | St. Petersburg | 33714 | A | Yes | 480 | 9,605 | 659 | |
| 2008 | New Heights ES | 6 Classroom | 3901 37th St N | St. Petersburg | 33714 | A | Yes | 483 | 9,666 | 602 | |
| 1982 | Palm Harbor MS | 4 Classroom (1st Floor) | 1800 Tampa Rd | Palm Harbor | 34683 | R | No | 248 | 4,958 | 115 | |
| 1982 | Palm Harbor MS | 5 Classroom (1st Floor) | 1800 Tampa Rd | Palm Harbor | 34683 | R | No | 507 | 10,140 | 116 | |
| 2009 | Palm Harbor MS | 7 Classroom | 1800 Tampa Rd | Palm Harbor | 34683 | R | No | 384 | 7,684 | 155 | |
| 1995 | Palm Harbor University HS | 2 Cafeteria | 1900 Omaha St | Palm Harbor | 34683 | R | No | 327 | 6,546 | 0 | |
| 1995 | Palm Harbor University HS | 3 Classroom | 1900 Omaha St | Palm Harbor | 34683 | R | No | 364 | 7,275 | 0 | |
| 1995 | Palm Harbor University HS | 4 Classroom | 1900 Omaha St | Palm Harbor | 34683 | R | No | 645 | 12,896 | 0 | |
| 1995 | Palm Harbor University HS | 5 Classroom | 1900 Omaha St | Palm Harbor | 34683 | R | No | 502 | 10,037 | 0 | Yes |

2020 Statewide Emergency Shelter Plan

| | | | | | | | | | | | |
|-------------------------------------|---------------------------------|-------------------------|-----------------|----------------|-------|---|-----|---------------|----------------|---------------|-----|
| 1995 | Palm Harbor University HS | 6 Multipurpose | 1900 Omaha St | Palm Harbor | 34683 | R | No | 143 | 2,864 | 0 | |
| 1995 | Palm Harbor University HS | 7 Multipurpose | 1900 Omaha St | Palm Harbor | 34683 | R | No | 305 | 6,099 | 0 | |
| 1995 | Palm Harbor University HS | 8 Gym | 1900 Omaha St | Palm Harbor | 34683 | R | No | 586 | 11,727 | 0 | |
| 1995 | Palm Harbor University HS | 9 Music | 1900 Omaha St | Palm Harbor | 34683 | R | No | 168 | 3,369 | 0 | |
| 1995 | Palm Harbor University HS | 10 Auditorium | 1900 Omaha St | Palm Harbor | 34683 | R | No | 582 | 11,633 | 0 | |
| 1995 | Palm Harbor University HS | 11 Classroom | 1900 Omaha St | Palm Harbor | 34683 | R | No | 297 | 5,936 | 0 | Yes |
| 1995 | Palm Harbor University HS | 12 Multipurpose | 1900 Omaha St | Palm Harbor | 34683 | R | No | 68 | 1,364 | 0 | |
| 2009 | Ridgecrest ES | 17 Classroom | 1901 119th St N | Largo | 33778 | A | Yes | 129 | 2,587 | | |
| 2004 | Ross Norton Recreation Center | Gym | 1426 MLK Jr Ave | Clearwater | 33756 | A | Yes | 303 | 6,060 | 224 | |
| 2009 | Skycrest ES | 6 Classroom | 10 N Corona Ave | Clearwater | 33765 | A | Yes | 531 | 10,620 | 59 | |
| | St Petersburg College - Midtown | | 1300 22nd St S | St. Petersburg | 33712 | A | Yes | 591 | 11,820 | | |
| 1987 | St. Petersburg HS | 4 Classroom (2nd Floor) | 2501 5th Ave N | St. Petersburg | 33713 | R | No | 297 | 5,944 | 122 | |
| 1996 | St. Petersburg HS | 5 Classroom (2nd Floor) | 2501 5th Ave N | St Petersburg | 33713 | R | No | 269 | 5,384 | 122 | |
| General Population Demand: | | 42,178 | | | | | | 29,667 | 593,371 | 14,179 | |
| Sufficient / Deficit Spaces: | | -12,511 | DEFICIT | | | | | | | | |

Special Needs Storm Shelters

| YEAR BUILT | SITE | BUILDING | Address | City | Zip | AS-IS (A) / RETROFIT (R) | EHPA | RISK Capacity (SPACES) | RISK Square Footage | PLANNED USAGE (SPACES) | PET FRIENDLY |
|-------------------------------------|---------------------|------------------------|-------------------|----------------|-------|--------------------------|------|------------------------|---------------------|------------------------|--------------|
| 2002 | Dunedin Highland MS | 2 Classroom | 70 Patricia Ave | Dunedin | 34698 | A | Yes | 380 | 22,777 | 294 | |
| 2002 | Dunedin Highland MS | 3 Classroom | 70 Patricia Ave | Dunedin | 34698 | A | Yes | 411 | 24,648 | 734 | |
| 1997 | John Hopkins MS | 5 Classroom | 701 16th St S | St. Petersburg | 33705 | R | No | 256 | 15,389 | 472 | |
| 1997 | John Hopkins MS | 6 Classroom | 701 16th St S | St. Petersburg | 33705 | R | No | 288 | 17,261 | 541 | |
| 2004 | Oak Grove MS | 1 Admin / Multipurpose | 1370 S Belcher Rd | Clearwater | 33764 | A | No | 100 | 6,021 | | |
| 2004 | Oak Grove MS | 6 Classroom | 1370 S Belcher Rd | Clearwater | 33764 | A | No | 310 | 18,583 | | |
| Special Needs Demand: | | 4,000 | | | | | | 1,745 | 104,679 | 2,041 | |
| Sufficient / Deficit Spaces: | | -2,255 | DEFICIT | | | | | | | | |

2020 Statewide Emergency Shelter Plan

| POLK | | | | | | | | | | | |
|-------------------|-----------------------------|------------------------------|----------------------------|--------------|------------|---------------------------------|-------------|-------------------------------|----------------------------|-------------------------------|---------------------|
| YEAR BUILT | SITE | BUILDING | Address | City | Zip | AS-IS (A) / RETROFIT (R) | EHPA | RISK Capacity (SPACES) | RISK Square Footage | PLANNED USAGE (SPACES) | PET FRIENDLY |
| 2005 | Alta Vista ES | 9 Classroom | 801 Scenic Hwy | Haines City | 33844 | A | Yes | 257 | 5,132 | 432 | Yes |
| 2010 | Auburndale HS | 35 Cafeteria | 1 Bloodhound Tr | Auburndale | 33823 | A | No | 294 | 5,888 | | |
| 2004 | Bartow Senior HS | 23 Cafeteria | 1270 S Broadway Ave | Bartow | 33830 | A | Yes | 276 | 5,518 | 495 | |
| 2004 | Chain of Lakes ES | 3 1st Floor | 7001 CR 653 | Winter Haven | 33884 | A | Yes | 324 | 6,477 | 521 | |
| 2004 | Chain of Lakes ES | 3 2nd Floor | 7001 CR 653 | Winter Haven | 33884 | A | Yes | 365 | 7,306 | 521 | |
| 2004 | Chain of Lakes ES | 4 1st Floor | 7001 CR 653 | Winter Haven | 33884 | A | Yes | 329 | 6,582 | 522 | |
| 2004 | Chain of Lakes ES | 4 2nd Floor | 7001 CR 653 | Winter Haven | 33884 | A | Yes | 369 | 7,380 | 521 | |
| 2004 | Chain of Lakes ES | 5 Cafeteria | 7001 CR 653 | Winter Haven | 33884 | A | Yes | 233 | 4,660 | 327 | |
| 2004 | Chain of Lakes ES | 6 Multipurpose | 7001 CR 653 | Winter Haven | 33884 | A | Yes | 33 | 654 | | |
| 1995 | Charles R Richardson Center | Bartow Adult Day Care Center | 751 Scenic Hwy | Haines City | 33844 | A | No | 180 | 3,618 | | |
| 2006 | Combee ES | 17 Classrooms | 2805 Morgan Combee Rd | Lakeland | 33801 | A | Yes | 302 | 6,048 | 342 | |
| 2001 | Dr N E Roberts ES | 2 Cafeteria | 6600 Green Rd | Lakeland | 33810 | A | Yes | 249 | 4,972 | | |
| 2001 | Dr N E Roberts ES | 4 Classrooms | 6600 Green Rd | Lakeland | 33810 | A | Yes | 391 | 7,823 | | |
| 2001 | Dr N E Roberts ES | 6 Classrooms | 6600 Green Rd | Lakeland | 33810 | A | Yes | 255 | 5,109 | | |
| 2007 | Dr N E Roberts ES | 7 Classrooms | 6600 Green Rd | Lakeland | 33810 | A | Yes | 204 | 4,085 | | |
| 1992 | George Jenkins HS | 8 Cafeteria | 6000 Lakeland Highlands Rd | Lakeland | 33812 | R | No | 660 | 13,200 | | |
| 2008 | Haines City HS | 20 Classroom | 2800 Hornet Dr | Haines City | 33844 | A | Yes | 1,524 | 30,484 | 3,300 | |
| 2002 | Haines City HS | 8 Cafeteria | 2800 Hornet Dr | Haines City | 33844 | A | Yes | 319 | 6,384 | 559 | |
| 2005 | Highlands Grove ES | 3 1st Floor | 4510 Lakeland Highlands Rd | Lakeland | 33813 | A | Yes | 367 | 7,332 | 582 | |
| 2005 | Highlands Grove ES | 3 2nd Floor | 4510 Lakeland Highlands Rd | Lakeland | 33813 | A | Yes | 437 | 8,731 | 585 | |
| 2005 | Highlands Grove ES | 4 1st Floor | 4510 Lakeland Highlands Rd | Lakeland | 33813 | A | Yes | 367 | 7,344 | 582 | |
| 2005 | Highlands Grove ES | 4 2nd Floor | 4510 Lakeland Highlands Rd | Lakeland | 33813 | A | Yes | 355 | 7,105 | 585 | |
| 2005 | Highlands Grove ES | 5 Cafeteria | 4510 Lakeland Highlands Rd | Lakeland | 33813 | A | Yes | 253 | 5,061 | 435 | |
| 2007 | Horizons ES | 3 1st Floor | 1700 Forest Lake Dr | Davenport | 33837 | A | Yes | 367 | 7,332 | 582 | |
| 2007 | Horizons ES | 3 2nd Floor | 1700 Forest Lake Dr | Davenport | 33837 | A | Yes | 198 | 3,962 | 585 | |
| 2007 | Horizons ES | 4 1st Floor | 1700 Forest Lake Dr | Davenport | 33837 | A | Yes | 356 | 7,122 | 582 | |
| 2007 | Horizons ES | 4 2nd Floor | 1700 Forest Lake Dr | Davenport | 33837 | A | Yes | 355 | 7,093 | 585 | |
| 2007 | Horizons ES | 5 Cafeteria | 1700 Forest Lake Dr | Davenport | 33837 | A | Yes | 251 | 5,023 | 444 | |
| 2006 | James E Stephens ES | 5 Classrooms | 1350 N Maple Ave | Bartow | 33830 | A | Yes | 257 | 5,141 | | |
| 1983 | Jere L Stambaugh MS | 1 Admin / Classroom | 226 N Main St | Auburndale | 33823 | R | Yes | 1,470 | 29,406 | | |
| 1983 | Jere L Stambaugh MS | 3 Music | 226 N Main St | Auburndale | 33823 | R | Yes | 60 | 1,201 | | |
| 1990 | Jere L Stambaugh MS | 8 Classroom | 226 N Main St | Auburndale | 33823 | R | Yes | 596 | 11,919 | | |
| 2008 | Jere L Stambaugh MS | 9 Gym | 226 N Main St | Auburndale | 33823 | R | No | 437 | 8,739 | | |
| 2001 | Jewett School of the Arts | 7 Multipurpose | 2250 8th St NE | Winter Haven | 33881 | A | Yes | 417 | 8,345 | 590 | |
| 2001 | Jewett School of the Arts | 8 Art | 2250 8th St NE | Winter Haven | 33881 | A | Yes | 101 | 2,022 | 190 | |
| 2006 | Jewett School of the Arts | 9 Classroom | 2250 8th St NE | Winter Haven | 33881 | A | Yes | 270 | 5,400 | 417 | |
| 2003 | Karen Siegel Academy | 7 Cafeteria | 935 Evanhouse Rd | Lake Alfred | 33850 | A | Yes | 59 | 1,175 | 78 | |
| 2006 | Kathleen ES | 11 Classrooms | 3515 Sheretz Rd | Lakeland | 33810 | A | Yes | 387 | 7,732 | 651 | |
| 2010 | Kathleen HS | 43 Multipurpose | 1100 Red Devil Way | Lakeland | 33815 | | No | 304 | 6,084 | | |
| 2005 | Lake Gibson HS | 14 1st Floor | 7007 N Socrum Loop Rd | Lakeland | 33809 | A | Yes | 315 | 6,300 | 417 | |
| 2005 | Lake Gibson HS | 14 2nd Floor | 7007 N Socrum Loop Rd | Lakeland | 33809 | A | Yes | 283 | 5,651 | 417 | |
| 1976 | Lake Gibson MS | 1 Multipurpose | 6901 N Socrum Loop Rd | Lakeland | 33809 | | No | 2,371 | 47,421 | | |
| 2006 | Lake Marion Creek School | 2 Gym | 3055 Lake Marion Creek Rd | Poinciana | 34759 | A | Yes | 420 | 8,390 | 512 | |
| 2006 | Lake Marion Creek School | 3 1st Floor | 3055 Lake Marion Creek Rd | Poinciana | 34759 | A | Yes | 480 | 9,592 | 802 | |
| 2006 | Lake Marion Creek School | 3 2nd Floor | 3055 Lake Marion Creek Rd | Poinciana | 34759 | A | Yes | 600 | 12,008 | 847 | |

2020 Statewide Emergency Shelter Plan

| | | | | | | | | | | | |
|------|----------------------------------|-------------------------------|---------------------------|-------------|-------|---|-----|-----|--------|-----|-----|
| 2006 | Lake Marion Creek School | 5 2nd Floor | 3055 Lake Marion Creek Rd | Poinciana | 34759 | A | Yes | 569 | 11,371 | 847 | |
| 2006 | Lake Marion Creek School | 5 1st Floor | 3055 Lake Marion Creek Rd | Poinciana | 34759 | A | Yes | 604 | 12,088 | 846 | |
| 2006 | Lake Marion Creek School | 6 Cafeteria | 3055 Lake Marion Creek Rd | Poinciana | 34759 | A | Yes | 235 | 4,690 | 442 | |
| 1994 | Lake Region HS | 1 Admin/Classrooms | 1995 Thunder Rd | Eagle Lake | 33839 | R | Yes | 840 | 16,801 | | |
| 1994 | Lake Region HS | 2 Multipurpose | 1995 Thunder Rd | Eagle Lake | 33839 | R | Yes | 556 | 11,111 | | |
| 1994 | Lake Region HS | 3 Library/Classroom | 1995 Thunder Rd | Eagle Lake | 33839 | R | Yes | 567 | 11,336 | | Yes |
| 1994 | Lake Region HS | 4 Classrooms | 1995 Thunder Rd | Eagle Lake | 33839 | R | Yes | 659 | 13,173 | | |
| 2005 | Lakeland Highlands MS | 3 Classrooms | 740 Lake Miriam Dr | Lakeland | 33813 | A | Yes | 420 | 8,400 | 557 | |
| 2006 | Laurel ES | 1 Multipurpose | 1851 Laurel Ave | Poinciana | 34759 | A | Yes | 252 | 5,030 | 387 | |
| 2009 | Laurel ES | 6 Classroom | 1851 Laurel Ave | Poinciana | 34759 | A | Yes | 460 | 9,204 | 832 | |
| 2005 | Lincoln Avenue Academy | 9 Classroom | 1330 N Lincoln Ave | Lakeland | 33805 | A | Yes | 348 | 6,951 | 445 | |
| 2005 | Loughman Oaks ES | 7 Classroom | 4600 US Hwy 92 N | Davenport | 33837 | A | Yes | 256 | 5,112 | 343 | |
| | Medulla Community Center | Main | 1049 Parker Rd | Lakeland | 33811 | R | No | 174 | 3,480 | | |
| 2007 | Palmetto ES | 4 Cafeteria | 315 Palmetto St | Poinciana | 34759 | A | Yes | 250 | 4,991 | 346 | |
| 2007 | Palmetto ES | 5 Classrooms | 315 Palmetto St | Poinciana | 34759 | A | Yes | 518 | 10,363 | 797 | |
| 2005 | Phillip O'Brien ES | 10 Classrooms | 1225 E Lime St | Lakeland | 33801 | A | Yes | 315 | 6,303 | | |
| 2005 | Phillip O'Brien ES | 9 Classrooms | 1225 E Lime St | Lakeland | 33801 | A | Yes | 298 | 5,960 | | Yes |
| 2005 | Pinewood ES | 6 Classrooms | 1400 Gilbert St | Eagle Lake | 33839 | A | Yes | 244 | 4,888 | 404 | |
| 1989 | Polk/UF IFAS | W.H. Stuart Conference Center | 1702 S. Holland Pkwy | Bartow | 33830 | A | No | 304 | 6,080 | | |
| 2005 | Purcell ES | 3 Classroom | 305 1st Ave NE | Mulberry | 33860 | A | Yes | 317 | 6,341 | 541 | |
| 2001 | R.B. Wagner ES | 2 Cafeteria | 5500 Yates Rd | Lakeland | 33811 | A | Yes | 245 | 4,906 | 367 | |
| 2001 | R.B. Wagner ES | 4 Classroom | 5500 Yates Rd | Lakeland | 33811 | A | Yes | 383 | 7,661 | 487 | |
| 2001 | R.B. Wagner ES | 6 Classroom | 5500 Yates Rd | Lakeland | 33811 | A | Yes | 261 | 5,219 | 487 | |
| 2007 | R.B. Wagner ES | 7 Classroom | 5500 Yates Rd | Lakeland | 33811 | A | Yes | 211 | 4,218 | 376 | |
| 2004 | Ridge Community HS | 2 1st Floor | 500 Orchid Dr | Davenport | 33837 | A | Yes | 696 | 13,928 | 909 | |
| 2004 | Ridge Community HS | 2 2nd Floor | 500 Orchid Dr | Davenport | 33837 | A | Yes | 549 | 10,987 | 868 | |
| 2004 | Ridge Community HS | 3 1st Floor | 500 Orchid Dr | Davenport | 33837 | A | Yes | 529 | 10,572 | 888 | |
| 2004 | Ridge Community HS | 3 2nd Floor | 500 Orchid Dr | Davenport | 33837 | A | Yes | 602 | 12,032 | 711 | |
| 2004 | Ridge Community HS | 5 Cafeteria | 500 Orchid Dr | Davenport | 33837 | A | Yes | 367 | 7,345 | 405 | |
| 1999 | Ridgeview Global Studies Academy | 2 Cafeteria | 1000 Dunson Rd | Davenport | 33896 | A | No | 248 | 4,962 | 374 | |
| 2003 | Ridgeview Global Studies Academy | 6 Classroom | 1000 Dunson Rd | Davenport | 33896 | A | Yes | 261 | 5,229 | 501 | |
| 2007 | Ridgeview Global Studies Academy | 7 Classroom | 1000 Dunson Rd | Davenport | 33896 | A | No | 223 | 4,466 | 376 | |
| 2005 | Rochelle School of the Arts | 15 1st Floor | 1501 MLK Jr Ave | Lakeland | 33805 | A | Yes | 352 | 7,039 | 435 | |
| 2005 | Rochelle School of the Arts | 15 2nd Floor | 1501 MLK Jr Ave | Lakeland | 33805 | A | Yes | 303 | 6,051 | 511 | |
| 1999 | Sandhill ES | 2 Cafeteria | 1801 Tyner Rd | Haines City | 33844 | R | No | 249 | 4,979 | 374 | |
| 2003 | Sandhill ES | 6 Classroom | 1801 Tyner Rd | Haines City | 33844 | A | Yes | 302 | 6,031 | 501 | |
| 2007 | Sandhill ES | 7 Classroom | 1801 Tyner Rd | Haines City | 33844 | A | Yes | 215 | 4,290 | 376 | |
| 2005 | Scott Lake ES | 4 Classroom | 1140 E County Rd 540A | Lakeland | 33813 | A | Yes | 310 | 6,201 | 432 | |
| 2010 | Shelley S Boone MS | 19 Cafeteria | 225 S 22nd St | Haines City | 33844 | | No | 333 | 6,654 | | |
| 2006 | Sleepy Hill ES | 3 1st Floor | 2285 Sleepy Hill Rd | Lakeland | 33810 | A | Yes | 366 | 7,316 | 582 | |
| 2006 | Sleepy Hill ES | 3 2nd Floor | 2285 Sleepy Hill Rd | Lakeland | 33810 | A | Yes | 420 | 8,399 | 585 | |
| 2006 | Sleepy Hill ES | 4 1st Floor | 2285 Sleepy Hill Rd | Lakeland | 33810 | A | Yes | 342 | 6,840 | 582 | |
| 2006 | Sleepy Hill ES | 4 2nd Floor | 2285 Sleepy Hill Rd | Lakeland | 33810 | A | Yes | 352 | 7,048 | 585 | |
| 2006 | Sleepy Hill ES | 5 Cafeteria | 2285 Sleepy Hill Rd | Lakeland | 33810 | A | Yes | 250 | 5,002 | 444 | |
| 2006 | Southwest ES | 9 Classroom | 2650 SW Ave | Lakeland | 33803 | A | Yes | 289 | 5,771 | 425 | |

2020 Statewide Emergency Shelter Plan

| 2006 | Tenoroc Senior HS | 2 1st Floor | 4905 Saddle Creek Rd | Lakeland | 33801 | A | Yes | 739 | 14,775 | 962 | | |
|-------------------------------------|---|-----------------|----------------------|----------------|------------|---------------------------------|-------------|-------------------------------|----------------------------|-------------------------------|---------------------|--|
| 2006 | Tenoroc Senior HS | 2 2nd Floor | 4905 Saddle Creek Rd | Lakeland | 33801 | A | Yes | 686 | 13,724 | 870 | | |
| 2006 | Tenoroc Senior HS | 3 1st Floor | 4905 Saddle Creek Rd | Lakeland | 33801 | A | Yes | 534 | 10,680 | 742 | | |
| 2006 | Tenoroc Senior HS | 3 2nd Floor | 4905 Saddle Creek Rd | Lakeland | 33801 | A | Yes | 658 | 13,153 | 654 | | |
| 2006 | Tenoroc Senior HS | 5 Cafeteria | 4905 Saddle Creek Rd | Lakeland | 33801 | A | Yes | 309 | 6,178 | 437 | | |
| 2006 | Tenoroc Senior HS | 6 Gym | 4905 Saddle Creek Rd | Lakeland | 33801 | A | Yes | 844 | 16,876 | 754 | | |
| 1955 | Winter Haven HS | 20 Cafeteria | 600 6th Street SE | Winter Haven | 33880 | A | Yes | 320 | 6,395 | 492 | | |
| General Population Demand: | | | 42,257 | | | | | | 39,631 | 792,551 | 42,287 | |
| Sufficient / Deficit Spaces: | | | -2,626 | DEFICIT | | | | | | | | |
| Special Needs Storm Shelters | | | | | | | | | | | | |
| YEAR BUILT | SITE | BUILDING | Address | City | Zip | AS-IS (A) / RETROFIT (R) | EHPA | RISK Capacity (SPACES) | RISK Square Footage | PLANNED USAGE (SPACES) | PET FRIENDLY | |
| 1995 | Haines City Adult Day Care Center | Center | 751 Scenic Hwy | Haines City | 33844 | A | No | 60 | 3,618 | | | |
| 2004 | McKeel Academy of Technology | 14 Gym | 1810 W Parker St | Lakeland | 33815 | A | Yes | 199 | 11,952 | 727 | | |
| | Polk County Health Dept - Specialty Care Unit | | 1255 Brice Blvd | Bartow | 33830 | R | No | 410 | 24,575 | | | |
| 2004 | Ridge Community HS | 6 Gym | 500 Orchid Dr | Davenport | 33837 | A | Yes | 270 | 16,175 | 1,235 | | |
| Special Needs Demand: | | | 3,246 | | | | | | 939 | 56,320 | 1,962 | |
| Sufficient / Deficit Spaces: | | | -2,307 | DEFICIT | | | | | | | | |

2020 Statewide Emergency Shelter Plan

PUTNAM

| YEAR BUILT | SITE | BUILDING | Address | City | Zip | AS-IS (A) / RETROFIT (R) | EHPA | RISK Capacity (SPACES) | RISK Square Footage | PLANNED USAGE (SPACES) | PET FRIENDLY | |
|-------------------------------------|---------------------|---------------------------------|---------------------------|---------------|-------|--------------------------|------|------------------------|---------------------|------------------------|--------------|--|
| 1988 | Browning-Pearce ES | 1 Admin | 100 Bear Blvd | San Mateo | 32187 | A | No | 56 | 1,126 | | | |
| 1988 | Browning-Pearce ES | 2 Classroom | 100 Bear Blvd | San Mateo | 32187 | A | No | 456 | 9,128 | | | |
| 1988 | Browning-Pearce ES | 3 Classroom | 100 Bear Blvd | San Mateo | 32187 | A | No | 431 | 8,624 | | | |
| 1988 | Browning-Pearce ES | 4 Art / Cafeteria | 100 Bear Blvd | San Mateo | 32187 | A | No | 389 | 7,781 | 325 | | |
| 1988 | Browning-Pearce ES | 5 Classroom | 100 Bear Blvd | San Mateo | 32187 | A | No | 483 | 9,659 | | | |
| 1988 | Browning-Pearce ES | 6 Classroom | 100 Bear Blvd | San Mateo | 32187 | A | No | 250 | 4,999 | | | |
| 2001 | Browning-Pearce ES | 12 Classroom | 100 Bear Blvd | San Mateo | 32187 | A | No | 175 | 3,499 | | | |
| 1982 | Middleton Burney ES | 1 Classroom / Cafeteria / Admin | 1020 Huntington Rd | Crescent City | 32112 | R | No | 682 | 13,643 | 805 | | |
| 1992 | Ochwilla ES | 4 Dining | 299 N SR 21 | Melrose | 32640 | A | No | 163 | 3,267 | 325 | Yes | |
| 1999 | QI Roberts MS | 2 Classroom | 901 SR100 | Florahome | 32140 | A | Yes | 183 | 3,656 | 216 | | |
| 1999 | QI Roberts MS | 5 Gym | 901 SR100 | Florahome | 32140 | A | Yes | 334 | 6,673 | 424 | | |
| 1999 | QI Roberts MS | 6 Classroom | 901 SR100 | Florahome | 32140 | A | Yes | 194 | 3,875 | 234 | | |
| General Population Demand: | | 4,748 | | | | | | | 3,796 | 75,930 | 2,329 | |
| Sufficient / Deficit Spaces: | | -952 | DEFICIT | | | | | | | | | |
| Special Needs Storm Shelters | | | | | | | | | | | | |
| YEAR BUILT | SITE | BUILDING | Address | City | Zip | AS-IS (A) / RETROFIT (R) | EHPA | RISK Capacity (SPACES) | RISK Square Footage | PLANNED USAGE (SPACES) | PET FRIENDLY | |
| 2006 | Kelley Smith ES | 12 Classroom | 141 Kelly Smith School Rd | Palatka | 32177 | A | Yes | 80 | 4,809 | 144 | | |
| | PCHD | South Annex | 2801 Kennedy St | Palatka | 32177 | R | | 31 | 1,860 | | | |
| Special Needs Demand: | | 100 | | | | | | | 111 | 6,669 | 144 | |
| Sufficient / Deficit Spaces: | | +11 | SUFFICIENT | | | | | | | | | |

2020 Statewide Emergency Shelter Plan

SAINT JOHNS

| YEAR BUILT | SITE | BUILDING | Address | City | Zip | AS-IS (A) / RETROFIT (R) | EHPA | RISK Capacity (SPACES) | RISK Square Footage | PLANNED USAGE (SPACES) | PET FRIENDLY |
|------------|--------------------------|---------------------------------|----------------------------|-------------------|-------|--------------------------|------|------------------------|---------------------|------------------------|--------------|
| 2006 | Creekside HS | 1 Cafeteria / Classroom | 100 Knights Ln | St. Johns | 32259 | R | No | 2,500 | 50,000 | 500 | |
| 2006 | Creekside HS | 2 Library / Music | 100 Knights Ln | St. Johns | 32259 | A | No | 184 | 3,671 | | |
| 2006 | Creekside HS | 3 Auditorium | 100 Knights Ln | St. Johns | 32259 | A | No | 321 | 6,420 | | |
| 2006 | Creekside HS | 4 Gymnasium | 100 Knights Ln | St. Johns | 32259 | A | Yes | 678 | 13,564 | | |
| 1995 | Cunningham Creek ES | 1 Classroom / Art / Media | 1205 Roberts Rd | St. Johns | 32259 | R | No | 671 | 13,422 | | |
| 1995 | Cunningham Creek ES | 2 Classroom | 1205 Roberts Rd | St. Johns | 32259 | R | No | 195 | 3,900 | 195 | |
| 1995 | Cunningham Creek ES | 3 Classroom | 1205 Roberts Rd | St. Johns | 32259 | R | No | 367 | 7,340 | 367 | |
| 1995 | Cunningham Creek ES | 4 Cafeteria / Classroom / Media | 1205 Roberts Rd | St. Johns | 32259 | R | No | 441 | 8,816 | 441 | |
| 2003 | Durbin Creek ES | 1 A2 & A3 & B Classroom | 4100 Race Track Rd | St. Johns | 32259 | A | No | 752 | 15,043 | 500 | |
| 2003 | Durbin Creek ES | 1E & F Cafeteria / Auditorium | 4100 Race Track Rd | St. Johns | 32259 | A | Yes | 226 | 4,527 | | |
| 2001 | Durbin Creek ES | 2 Classroom | 4100 Race Track Rd | St. Johns | 32259 | R | No | 276 | 5,511 | | |
| 2018 | Freedom Crossing Academy | A Admin / Media / Classroom | 1365 Shetland Dr | St Johns | 32259 | A | No | 650 | 13,006 | | |
| 2018 | Freedom Crossing Academy | B Classroom | 1365 Shetland Dr | St Johns | 32259 | A | No | 866 | 17,319 | | |
| 2018 | Freedom Crossing Academy | C Classroom | 1365 Shetland Dr | St Johns | 32259 | A | No | 1,178 | 23,562 | | |
| 2001 | Fruit Cove MS | 1A Gym | 3180 Race Track Rd | St. Johns | 32259 | A | No | 1,377 | 27,541 | 500 | |
| 2004 | Hickory Creek ES | 1C Classroom | 235 Hickory Creek Tr | St. Johns | 32259 | A | No | 334 | 6,675 | | |
| 2004 | Hickory Creek ES | 1D Classroom | 235 Hickory Creek Tr | St. Johns | 32259 | A | No | 395 | 7,891 | | |
| 2004 | Hickory Creek ES | 1 E & F Cafeteria / Auditorium | 235 Hickory Creek Tr | St. Johns | 32259 | A | Yes | 226 | 4,527 | 500 | |
| 2010 | Hickory Creek ES | 2 Classroom | 235 Hickory Creek Tr | St. Johns | 32259 | A | No | 276 | 5,511 | | |
| 2007 | Julington Creek ES | 3 Cafeteria / Classroom | 2316 Race Track Rd | St. Johns | 32259 | A | No | 378 | 7,567 | | |
| 2010 | Mill Creek Academy K-8 | 7 Classroom | 3750 Intl Golf Pwky | St. Johns | 32092 | A | No | 856 | 17,121 | | |
| 2011 | Osceola ES | 6 Classroom | 1605 Osceola Elementary Rd | St. Augustine | 32084 | A | No | 362 | 7,234 | | |
| 1992 | Otis Mason ES | 1 Classroom | 207 Mason Manatee Way | St. Augustine | 32086 | R | No | 662 | 13,236 | | |
| 1992 | Otis Mason ES | 2 Classroom | 207 Mason Manatee Way | St. Augustine | 32086 | R | No | 253 | 5,060 | 800 | |
| 1992 | Otis Mason ES | 3 Classroom | 207 Mason Manatee Way | St. Augustine | 32086 | R | No | 333 | 6,657 | | |
| 1992 | Otis Mason ES | 4 Classroom | 207 Mason Manatee Way | St. Augustine | 32086 | R | No | 416 | 8,323 | | |
| 2006 | Pacetti Bay MS | 400 Classroom | 245 Meadowlark Ln | St. Augustine | 32092 | R | No | 460 | 9,200 | | |
| 2006 | Pacetti Bay MS | 500A Gym | 245 Meadowlark Ln | St. Augustine | 32092 | A | No | 621 | 12,429 | | |
| 2018 | Patriot Oaks Academy | A Admin / Media / Classroom | 475 Longleaf Pine Pkwy | St Johns | 32259 | A | No | 458 | 9,167 | | |
| 2018 | Patriot Oaks Academy | B Classroom | 475 Longleaf Pine Pkwy | St Johns | 32259 | A | No | 1,033 | 20,664 | | |
| 2018 | Patriot Oaks Academy | C Classroom | 475 Longleaf Pine Pkwy | St Johns | 32259 | A | No | 990 | 19,796 | | |
| 2018 | Patriot Oaks Academy | D Gym / Cafeteria | 475 Longleaf Pine Pkwy | St Johns | 32259 | A | Yes | 765 | 15,296 | | |
| 1999 | Pedro Menendez HS | 4 Gym 1st Floor | 600 SR-206 W | St. Augustine | 32086 | A | Yes | 703 | 14,067 | 500 | |
| 2004 | South Woods ES | 1 E & F Cafeteria / Auditorium | 4750 SR 206 W | Elkton | 32033 | A | Yes | 226 | 4,527 | 500 | Yes |
| 1990 | Switzerland Point MS | 1A Gym | 777 Greenbriar Road | St. Johns | 32259 | A | No | 1,377 | 27,541 | 800 | |
| 1990 | Switzerland Point MS | 1B Cafeteria | 778 Greenbriar Rd | St. Johns | 32259 | A | No | 462 | 9,242 | | |
| 1990 | Switzerland Point MS | 1C Auditorium | 779 Greenbriar Rd | St. Johns | 32259 | A | No | 187 | 3,740 | | |
| 1990 | Switzerland Point MS | 1D Classroom | 780 Greenbriar Rd | St. Johns | 32259 | A | No | 502 | 10,042 | | |
| 1990 | Switzerland Point MS | 1E Classroom | 781 Greenbriar Rd | St. Johns | 32259 | A | No | 733 | 14,662 | | |
| 2004 | Timberlin Creek ES | 1 E & F Cafeteria / Auditorium | 555 Pine Tree Ln | St. Augustine | 32092 | A | Yes | 226 | 4,527 | 500 | Yes |
| 2004 | Timberlin Creek ES | 2 Classroom | 555 Pine Tree Ln | St. Augustine | 32092 | A | Yes | 276 | 5,511 | 500 | Yes |
| 2018 | Valley Ridge Academy | A Admin / Media / Classroom | 105 Greenleaf Dr | Ponte Vedre Beach | 32081 | A | No | 445 | 8,902 | | |
| 2018 | Valley Ridge Academy | B Classroom | 105 Greenleaf Dr | Ponte Vedre Beach | 32081 | A | No | 1,033 | 20,664 | | |
| 2018 | Valley Ridge Academy | C Classroom | 105 Greenleaf Dr | Ponte Vedre Beach | 32081 | A | No | 990 | 19,800 | | |

2020 Statewide Emergency Shelter Plan

| 2018 | Valley Ridge Academy | D Gym / Cafeteria | 105 Greenleaf Dr | Ponte Vedre Beach | 32081 | A | No | 815 | 16,291 | | | |
|-------------------------------------|--------------------------|-------------------|-------------------|-------------------|------------|---------------------------------|-------------|-------------------------------|----------------------------|-------------------------------|---------------------|--|
| 2010 | W Douglas Hartley ES | 3 Classroom | 260 Cacique Dr | St. Augustine | 32086 | A | No | 471 | 9,415 | 335 | | |
| General Population Demand: | | 12,910 | | | | | | 27,946 | 558,927 | 6,938 | | |
| Sufficient / Deficit Spaces: | | +15,036 | SUFFICIENT | | | | | | | | | |
| Special Needs Storm Shelters | | | | | | | | | | | | |
| YEAR BUILT | SITE | BUILDING | Address | City | Zip | AS-IS (A) / RETROFIT (R) | EHPA | RISK Capacity (SPACES) | RISK Square Footage | PLANNED USAGE (SPACES) | PET FRIENDLY | |
| 2018 | Freedom Crossing Academy | D Gym / Cafeteria | 1365 Shetland Dr | St Johns | 32259 | A | Yes | 318 | 19,058 | | | |
| 2006 | Pacetti Bay MS | 100 Admin | 245 Meadowlark Ln | St. Augustine | 32092 | R | No | 52 | 3,120 | | | |
| 2006 | Pacetti Bay MS | 500B Cafeteria | 245 Meadowlark Ln | St. Augustine | 32092 | R | Yes | 81 | 4,860 | 300 | | |
| Special Needs Demand: | | 597 | | | | | | 451 | 27,038 | 300 | | |
| Sufficient / Deficit Spaces: | | -146 | DEFICIT | | | | | | | | | |

2020 Statewide Emergency Shelter Plan

SAINT LUCIE

| YEAR BUILT | SITE | BUILDING | Address | City | Zip | AS-IS (A) / RETROFIT (R) | EHPA | RISK Capacity (SPACES) | RISK Square Footage | PLANNED USAGE (SPACES) | PET FRIENDLY |
|-------------------------------------|--|--|--------------------------|---------------|-------|--------------------------|------|------------------------|---------------------|------------------------|--------------|
| 1987 | Bayshore ES | 1 Cafeteria / Classroom | 1661 SW Bayshore Blvd | Port St Lucie | 34984 | R | No | 1,420 | 28,397 | 220 | |
| 1997 | Chester A Moore ES | 1 Cafeteria / Stage / Classroom | 827 N 29th St | Ft Pierce | 34947 | R | No | 2,019 | 40,377 | 412 | |
| 2000 | Dan McCarty MS | 20 ESE / Lab | 1201 Mississippi Ave | Ft Pierce | 34950 | A | No | 1,312 | 26,249 | | |
| 2000 | Dan McCarty MS | 21 Cafeteria | 1201 Mississippi Ave | Ft Pierce | 34950 | R | No | 475 | 9,496 | 220 | |
| 1982 | Floresta ES | 1 Cafeteria / Classroom | 1501 SE Floresta Dr | Port St Lucie | 34983 | R | No | 1,509 | 30,184 | 411 | |
| 2006 | Ft Pierce Central HS | 3 Gym / Cafeteria | 4101 S 25th St | Fort Pierce | 34981 | A | No | 1,940 | 38,807 | 500 | |
| 1976 | Ft Pierce Westwood HS | 1 Main | 1801 Panther Ln | Ft Pierce | 34947 | R | No | 2,578 | 51,560 | 632 | Yes |
| 2008 | Indian River State College | Human Development and Resources Center | 3002 Avenue D | Fort Pierce | 34947 | R | No | 350 | 7,000 | | |
| 1981 | Lakewood Park ES | 1 Main | 7800 Indrio Rd | Ft Pierce | 34951 | R | No | 1,489 | 29,771 | 215 | |
| 1990 | Manatee Academy K-8 | 3 Cafeteria | 1450 SW Heatherwood Blvd | Port St Lucie | 34986 | R | No | 207 | 4,148 | 215 | |
| 1990 | Mariposa ES | 3 Cafeteria | 2620 SE Mariposa Ave | Port St Lucie | 34952 | R | No | 206 | 4,125 | 225 | |
| 1979 | Morningside ES | 1 Classroom / Cafeteria | 2300 SE Gowin Dr | Port St Lucie | 34952 | R | No | 1,501 | 30,024 | 215 | |
| 2004 | Oak Hammock K-8 | 1 Classroom | 1251 SW California Blvd | Port St Lucie | 34953 | A | No | 1,230 | 24,602 | | |
| 2004 | Oak Hammock K-8 | 2 Classroom | 1251 SW California Blvd | Port St Lucie | 34953 | A | No | 1,285 | 25,697 | 500 | |
| 2004 | Oak Hammock K-8 | 4 Cafeteria | 1251 SW California Blvd | Port St Lucie | 34953 | A | No | 531 | 10,613 | 500 | |
| 2004 | Oak Hammock K-8 | 5 Gym | 1251 SW California Blvd | Port St Lucie | 34953 | A | No | 641 | 12,817 | | |
| 1988 | Parkway ES | 1 Cafeteria | 7000 NW Selvitz Rd | Ft Pierce | 34983 | R | No | 1,401 | 28,024 | 417 | |
| 2006 | Samuel S Gaines K-8 | 4 Cafeteria | 2250 S Jenkins Rd | Fort Pierce | 34947 | A | No | 512 | 10,234 | 500 | |
| 1997 | Savanna Ridge ES | 1 Cafeteria | 6801 Lennard Rd | Port St Lucie | 34952 | R | No | 186 | 3,716 | 516 | |
| 2005 | Treasure Coast HS | 3 Cafeteria / Auditorium / Gym | 1000 SW Darwin Blvd | Port St Lucie | 34953 | A | No | 2,148 | 42,962 | 500 | |
| 1985 | Village Green Environmental Studies School | 1 Cafeteria | 1700 SE Lennard Rd | Port St Lucie | 34952 | R | No | 1,373 | 27,453 | 220 | |
| 1995 | Weatherbee ES | 1 Cafeteria | 800 E Weatherbee Rd | Fort Pierce | 34982 | R | No | 102 | 2,043 | 576 | |
| 2005 | West Gate K-8 | 4 Cafeteria | 1050 NW Cashmere Blvd | Port St Lucie | 34986 | A | No | 517 | 10,347 | 500 | |
| 1988 | White City ES | 9 Cafeteria | 905 W 2nd St | Ft Pierce | 34982 | A | No | 123 | 2,463 | | |
| 1985 | Windmill Point ES | 1 Cafeteria | 700 SW Darwin Blvd | Port St Lucie | 34953 | R | No | 126 | 2,525 | 220 | |
| General Population Demand: | | 7,833 | | | | | | 25,181 | 503,634 | 7,714 | |
| Sufficient / Deficit Spaces: | | +17,348 | SUFFICIENT | | | | | | | | |
| Special Needs Storm Shelters | | | | | | | | | | | |
| YEAR BUILT | SITE | BUILDING | Address | City | Zip | AS-IS (A) / RETROFIT (R) | EHPA | RISK Capacity (SPACES) | RISK Square Footage | PLANNED USAGE (SPACES) | PET FRIENDLY |
| 2008 | Havert L Fenn Community Center | Main | 2000 Virginia Ave | Ft Pierce | 34982 | A | No | 535 | 32,094 | 334 | |
| 1998 | Port St Lucie Community Center | 1 Main | 2195 SE Airoso Blvd | Port St Lucie | 34984 | A | No | 215 | 12,900 | 166 | |
| 2005 | Port St Lucie Community Center | 2 2005 Addition | 2195 SE Airoso Blvd | Port St Lucie | 34984 | A | No | 75 | 4,486 | | |
| Special Needs Demand: | | 650 | | | | | | 825 | 49,480 | 500 | |
| Sufficient / Deficit Spaces: | | +175 | SUFFICIENT | | | | | | | | |

2020 Statewide Emergency Shelter Plan

SANTA ROSA

| YEAR BUILT | SITE | BUILDING | Address | City | Zip | AS-IS (A) / RETROFIT (R) | EHPA | RISK Capacity (SPACES) | RISK Square Footage | PLANNED USAGE (SPACES) | PET FRIENDLY | |
|-------------------------------------|------------------------------------|----------------------------------|------------------------|---------|-------|--------------------------|------|------------------------|---------------------|------------------------|--------------|--|
| 1998 | Avalon MS | 1 Main EHPA | 5445 King Arthur's Way | Milton | 32583 | A | Yes | 1,559 | 31,176 | 1,559 | Yes | |
| 1998 | Avalon MS | 1 Main non-EHPA | 5445 King Arthur's Way | Milton | 32583 | R | No | 1,343 | 26,855 | | | |
| 2006 | Bennett C Russell ES | 1 All other corridors | 3740 Excalibur Way | Milton | 32583 | A | Yes | 4,000 | 80,007 | 500 | | |
| 2002 | Chumuckla Community Center | Main Bldg Meeting Area | 2355 Highway 182 | Jay | 32565 | R | No | 116 | 2,318 | 116 | | |
| 1993 | Dixon Intermediate School | 1 | 5540 Education Dr | Pace | 32571 | R | No | 1,873 | 37,469 | 1,200 | | |
| | Jay HS (7-12) | 26 Corridors 100, 200, 300 & 900 | 3741 School St | Jay | 32565 | A | Yes | 753 | 15,050 | 753 | | |
| | Jay HS (7-12) | 26 Corridor 400 | 3741 School St | Jay | 32565 | A | Yes | 130 | 2,600 | 0 | | |
| 2002 | Milton Community Center | Main | 5629 Byrom St | Milton | 32570 | R | No | 383 | 7,667 | 352 | | |
| 1993 | West Navarre Primary School (PK-2) | 100 wing Admin / Media | 1955 Lowe Rd | Navarre | 32566 | R | No | 98 | 1,960 | 0 | | |
| 1993 | West Navarre Primary School (PK-2) | 200 wing Cafe / Music | 1955 Lowe Rd | Navarre | 32566 | R | No | 385 | 7,700 | 0 | | |
| 1993 | West Navarre Primary School (PK-2) | 300 wing Classroom | 1955 Lowe Rd | Navarre | 32566 | R | No | 497 | 9,940 | 0 | | |
| 1993 | West Navarre Primary School (PK-2) | 400 wing Classroom | 1955 Lowe Rd | Navarre | 32566 | R | No | 425 | 8,500 | 0 | | |
| 1993 | West Navarre Primary School (PK-2) | 500 wing Classroom | 1955 Lowe Rd | Navarre | 32566 | R | No | 343 | 6,860 | 0 | | |
| 1993 | West Navarre Primary School (PK-2) | 600 wing Classroom | 1955 Lowe Rd | Navarre | 32566 | R | No | 377 | 7,540 | 0 | | |
| General Population Demand: | | 5,875 | | | | | | | 12,282 | 245,642 | 4,480 | |
| Sufficient / Deficit Spaces: | | +6,407 | SUFFICIENT | | | | | | | | | |
| Special Needs Storm Shelters | | | | | | | | | | | | |
| YEAR BUILT | SITE | BUILDING | Address | City | Zip | AS-IS (A) / RETROFIT (R) | EHPA | RISK Capacity (SPACES) | RISK Square Footage | PLANNED USAGE (SPACES) | PET FRIENDLY | |
| 2006 | Bennet C. Russel ES | 1 A/C Corridors / Cafeteria | 3740 Excalibur Way | Milton | 32583 | A | No | 237 | 14,196 | | | |
| 2002 | Milton Community Center | Main | 5629 Byrom St | Milton | 32570 | R | No | 128 | 7,667 | 24 | | |
| 1997 | Thomas L. Sims MS | 1 | 5500 Education Dr | Pace | 32571 | R | No | 704 | 42,262 | 351 | | |
| Special Needs Demand: | | 150 | | | | | | | 1,069 | 64,125 | 375 | |
| Sufficient / Deficit Spaces: | | +919 | SUFFICIENT | | | | | | | | | |

2020 Statewide Emergency Shelter Plan

SARASOTA

| YEAR BUILT | SITE | BUILDING | Address | City | Zip | AS-IS (A) / RETROFIT (R) | EHPA | RISK Capacity (SPACES) | RISK Square Footage | PLANNED USAGE (SPACES) | PET FRIENDLY | |
|-------------------------------------|---|-----------------------------|--------------------------|------------|-------|--------------------------|------|------------------------|---------------------|------------------------|--------------|--|
| 2011 | Booker HS | 3 Cafeteria | 3201 N Orange Ave | Sarasota | 34234 | A | Yes | 244 | 4,872 | | | |
| 2011 | Booker HS | 4 Classroom | 3201 N Orange Ave | Sarasota | 34234 | A | Yes | 370 | 7,401 | | | |
| 2011 | Booker HS | 8 Classroom | 3201 N Orange Ave | Sarasota | 34234 | A | Yes | 1,108 | 22,169 | | | |
| 1991 | Booker MS | 6 Classroom | 2250 Myrtle St | Sarasota | 34234 | R | No | 359 | 7,180 | 0 | | |
| 1991 | Booker MS | 7 Classroom | 2250 Myrtle St | Sarasota | 34234 | R | No | 307 | 6,130 | 355 | | |
| 2004 | Booker MS | 14 Classroom | 2250 Myrtle St | Sarasota | 34234 | A | Yes | 1,062 | 21,240 | 1,062 | | |
| 2004 | Fruitville ES | 10 Classroom | 601 Honore Ave | Sarasota | 34232 | R | No | 143 | 2,866 | | | |
| 2000 | Gulf Gate ES | 1 A/H Classroom | 6500 S Lockwood Ridge Rd | Sarasota | 34231 | R | Yes | 731 | 14,620 | | | |
| 2011 | Gulf Gate ES | 1 B/I Classroom | 6500 S Lockwood Ridge Rd | Sarasota | 34234 | R | Yes | 732 | 14,620 | | | |
| 2011 | Gulf Gate ES | 1 C/J Classroom | 6500 S Lockwood Ridge Rd | Sarasota | 34234 | R | Yes | 731 | 14,620 | | | |
| 2011 | Gulf Gate ES | 1 D/K Classroom | 6500 S Lockwood Ridge Rd | Sarasota | 34234 | R | Yes | 732 | 14,620 | | | |
| 1998 | North Port HS | 4 Classroom | 6400 W Price Blvd | North Port | 34291 | R | No | 746 | 14,920 | | | |
| 1998 | North Port HS | 5 Classroom | 6400 W Price Blvd | North Port | 34291 | R | No | 769 | 15,380 | | | |
| 1998 | North Port HS | 6 Cafeteria | 6400 W Price Blvd | North Port | 34291 | R | No | 345 | 6,900 | | | |
| 1998 | North Port HS | 7 Classroom | 6400 W Price Blvd | North Port | 34291 | R | No | 769 | 15,380 | | | |
| 1998 | North Port HS | 8 Classroom | 6400 W Price Blvd | North Port | 34291 | R | No | 769 | 15,380 | | | |
| 2009 | State College of Florida - Lakewood Ranch | Medical Tech and Simulation | 7131 Professional Pkwy E | Sarasota | 34240 | A | No | 447 | 8,940 | 447 | | |
| 2007 | Suncoast Polytechnical HS | 1 Main | 4650 Beneva Rd | Sarasota | 34233 | A | Yes | 881 | 17,628 | 1,134 | | |
| 1989 | Taylor Ranch ES | 5 Cafeteria | 2500 Taylor Ranch Trail | Venice | 34293 | R | No | 337 | 6,740 | | | |
| 1989 | Taylor Ranch ES | 6 Classroom | 2500 Taylor Ranch Trail | Venice | 34293 | R | No | 416 | 8,320 | | | |
| 1989 | Taylor Ranch ES | 7 Media Center | 2500 Taylor Ranch Trail | Venice | 34293 | R | No | 190 | 3,800 | | | |
| 1999 | Taylor Ranch ES | 8 Classroom | 2500 Taylor Ranch Trail | Venice | 34293 | R | No | 336 | 6,720 | | | |
| 1998 | Tuttle ES | 2 Classroom | 2863 8th St | Sarasota | 34237 | A/R | No | 1,278 | 25,561 | 1,883 | | |
| 2005 | Wilkinson ES | 6 Classroom | 3400 Wilkinson Rd | Sarasota | 34231 | A | Yes | 1,028 | 20,551 | 2,005 | | |
| General Population Demand: | | 29,826 | | | | | | | 14,830 | 296,558 | 6,886 | |
| Sufficient / Deficit Spaces: | | -14,996 | DEFICIT | | | | | | | | | |
| Special Needs Storm Shelters | | | | | | | | | | | | |
| YEAR BUILT | SITE | BUILDING | Address | City | Zip | AS-IS (A) / RETROFIT (R) | EHPA | RISK Capacity (SPACES) | RISK Square Footage | PLANNED USAGE (SPACES) | PET FRIENDLY | |
| 2004 | Tatum Ridge ES | 1 Main | 4100 Tatum Rd | Sarasota | 34240 | A | No | 799 | 47,920 | 1,600 | | |
| Special Needs Demand: | | 1,900 | | | | | | | 799 | 47,920 | 1,600 | |
| Sufficient / Deficit Spaces: | | -1,101 | DEFICIT | | | | | | | | | |

2020 Statewide Emergency Shelter Plan

SEMINOLE

| YEAR BUILT | SITE | BUILDING | Address | City | Zip | AS-IS (A) / RETROFIT (R) | EHPA | RISK Capacity (SPACES) | RISK Square Footage | PLANNED USAGE (SPACES) | PET FRIENDLY |
|------------|-----------------------|--|--------------------------|-------------------|-------|--------------------------|------|------------------------|---------------------|------------------------|--------------|
| 2001 | Bentley ES | 1 Main 2nd Floor | 2190 S Oregon Ave | Sanford | 32771 | R | No | 1,019 | 20,380 | | |
| 2004 | Bentley ES | 3 Classroom | 2190 S Oregon Ave | Sanford | 32771 | R | No | 575 | 11,504 | | |
| 2004 | Chiles MS | 1 Admin / Cafeteria | 1240 Sanctuary Dr | Oviedo | 32766 | A | No | 206 | 4,119 | 0 | |
| 2004 | Chiles MS | 4 Music | 1240 Sanctuary Dr | Oviedo | 32765 | R | No | 352 | 7,044 | 352 | |
| 2004 | Chiles MS | 5 Auditorium / Gym | 1240 Sanctuary Dr | Oviedo | 32765 | R | No | 796 | 15,910 | 157 | |
| 2005 | Crystal Lakes ES | 1 Main | 231 Rinehart Rd | Lake Mary | 32746 | A | Yes | 1,090 | 21,805 | 500 | |
| 2003 | English Estates ES | 6 Cafeteria / Classroom | 299 Oxford R | Casselberry | 32370 | A | No | 334 | 6,677 | 0 | |
| 1988 | Geneva EIS | 4 Cafeteria | 275 1st St | Geneva | 32372 | R | No | 178 | 3,558 | 275 | |
| 1999 | Hagerty HS | 4 Multipurpose / Gym | 3225 Lockwood Blvd | Oviedo | 32765 | R | No | 831 | 16,619 | | |
| 1999 | Hagerty HS | 5 Cafeteria | 3225 Lockwood Blvd | Oviedo | 32765 | R | No | 280 | 5,600 | | |
| 2005 | Hagerty HS | 6 Classroom | 3225 Lockwood Blvd | Oviedo | 32765 | R | No | 982 | 19,646 | 470 | |
| 2005 | Hagerty HS | 7 Classroom | 3225 Lockwood Blvd | Oviedo | 32765 | R | No | 931 | 18,612 | 438 | |
| 2005 | Hagerty HS | 8 Gym | 3225 Lockwood Blvd | Oviedo | 32765 | R | No | 776 | 15,523 | 388 | |
| 2005 | Hagerty HS | 9 Auditorium / Music | 3225 Lockwood Blvd | Oviedo | 32765 | R | No | 794 | 15,881 | 397 | |
| 1995 | Highlands ES | 1 Main 2nd Floor | 1600 Sheppard Rd | Winter Springs | 32708 | R | No | 1,062 | 21,244 | | |
| 1999 | John Evans ES | 1 Main 1st Floor | 100 E Chapman Rd | Oviedo | 32765 | R | No | 1,095 | 21,896 | 424 | |
| 1999 | John Evans ES | 1 Main 2nd Floor | 100 E Chapman Rd | Oviedo | 32765 | R | No | 1,038 | 20,753 | | |
| 1997 | Lake Brantley HS | 6 Clasroom 1st Floor | 991 Sand Lake Rd | Altamonte Springs | 32714 | R | No | 415 | 8,302 | 666 | |
| 1997 | Lake Brantley HS | 7 Clasroom 1st Floor | 991 Sand Lake Rd | Altamonte Springs | 32714 | R | No | 439 | 8,787 | 666 | |
| 1997 | Lake Brantley HS | 8 Clasroom 1st Floor | 991 Sand Lake Rd | Altamonte Springs | 32714 | R | No | 394 | 7,878 | 668 | |
| | Lawton Chiles MS | 1 Multipurpose | 1240 Sanctuary Dr | Oviedo | 32766 | R | No | 703 | 14,060 | | |
| 2003 | Layer ES | 1 Main 1st Floor (excluding Cafeteria) | 4201 SR 419 | Winter Springs | 32708 | R | No | 861 | 17,222 | 100 | |
| 2003 | Layer ES | 1 Main 2nd Floor | 4201 SR 419 | Winter Springs | 32708 | R | No | 1,112 | 22,240 | | |
| 1989 | Lyman Sr HS | 7 Cafeteria / Classroom | 865 S Ronald Reagan Blvd | Longwood | 32750 | R | No | 729 | 14,584 | 729 | Yes |
| 2000 | Lyman Sr HS | 8A Auditorium | 865 S Ronald Reagan Blvd | Longwood | 32750 | R | No | 441 | 8,820 | | Yes |
| 2000 | Lyman Sr HS | 8B Classroom | 865 S Ronald Reagan Blvd | Longwood | 32750 | R | No | 342 | 6,838 | | Yes |
| 2005 | Markham Woods MS | 2 Classroom | 6003 Markham Woods Rd | Lake Mary | 32746 | R | No | 669 | 13,385 | 335 | |
| 2005 | Markham Woods MS | 3 Classroom | 6003 Markham Woods Rd | Lake Mary | 32746 | R | No | 708 | 14,169 | 355 | |
| 2005 | Markham Woods MS | 4 Classroom | 6003 Markham Woods Rd | Lake Mary | 32746 | R | No | 644 | 12,885 | 322 | |
| 2005 | Markham Woods MS | 5 Gym | 6003 Markham Woods Rd | Lake Mary | 32746 | R | No | 690 | 13,794 | 279 | |
| 2005 | Markham Woods MS | 6 Cafeteria | 6003 Markham Woods Rd | Lake Mary | 32746 | R | Yes | 206 | 4,119 | | |
| 2009 | Midway ES | 1 Classroom | 2368 Brisson Ave | Sanford | 32771 | A | Yes | 1,995 | 39,901 | 500 | |
| 2007 | Oviedo HS | 8 Classroom | 601 King St | Oviedo | 32765 | R | No | 2,004 | 40,083 | 1,003 | |
| 1999 | Seminole HS 9th Grade | 2 Auditorium | 21 Lakeview Dr | Sanford | 32773 | R | No | 701 | 14,011 | | |
| 1999 | Seminole HS 9th Grade | 3 Cafeteria | 21 Lakeview Dr | Sanford | 32773 | R | No | 213 | 4,254 | 98 | |
| 1999 | Seminole HS 9th Grade | 5 Classroom 1st Floor | 21 Lakeview Dr | Sanford | 32773 | R | No | 1,437 | 28,737 | 552 | |
| 1999 | Seminole HS 9th Grade | 5 Classroom 2nd Floor | 21 Lakeview Dr | Sanford | 32773 | R | No | 884 | 17,681 | | |
| 1996 | Teague MS | 4 Cafeteria | 1350 McNeil Rd | Altamonte Springs | 32714 | R | No | 241 | 4,820 | | |
| 1996 | Teague MS | 5 Gym | 1350 McNeil Rd | Altamonte Springs | 32714 | R | No | 529 | 10,580 | | |
| 2003 | Walker ES | 1 Cafeteria | 3101 Snow Hill Rd | Chuluota | 32766 | R | No | 1,128 | 22,554 | 400 | |
| 1994 | Winter Springs HS | 4 Classroom 1st Floor | 130 Tuskawilla Rd | Winter Springs | 32708 | R | No | 626 | 12,523 | 440 | |
| 1994 | Winter Springs HS | 5 Classroom 1st Floor | 130 Tuskawilla Rd | Winter Springs | 32708 | R | No | 439 | 8,787 | | |
| 1994 | Winter Springs HS | 6 Classroom 1st Floor | 130 Tuskawilla Rd | Winter Springs | 32708 | R | No | 398 | 7,967 | | |
| 1994 | Winter Springs HS | 7 Classroom 1st Floor | 130 Tuskawilla Rd | Winter Springs | 32708 | R | No | 314 | 6,281 | | |

2020 Statewide Emergency Shelter Plan

| General Population Demand: | | 11,445 | | | | | | 31,601 | 632,033 | 10,514 | |
|------------------------------|--------------|------------------------------|-----------------|----------------|-------|--------------------------|------|------------------------|---------------------|------------------------|--------------|
| Sufficient / Deficit Spaces: | | +20,156 | SUFFICIENT | | | | | | | | |
| Special Needs Storm Shelters | | | | | | | | | | | |
| YEAR BUILT | SITE | BUILDING | Address | City | Zip | AS-IS (A) / RETROFIT (R) | EHPA | RISK Capacity (SPACES) | RISK Square Footage | PLANNED USAGE (SPACES) | PET FRIENDLY |
| 2001 | Bentley ES | 1 Main 1st Floor | 2190 Oregon Ave | Sanford | 32771 | R | No | 371 | 22,270 | 100 | Yes |
| 1995 | Highlands ES | 1 Main 1st Floor | 1600 Shepard Rd | Winter Springs | 32708 | R | No | 373 | 22,355 | 100 | |
| 2003 | Laver ES | 1 Main / Cafeteria 1st Floor | SR 419 | Winter Springs | 32708 | R | No | 84 | 5,020 | 100 | |
| Special Needs Demand: | | 750 | | | | | | 828 | 49,645 | 300 | |
| Sufficient / Deficit Spaces: | | +78 | SUFFICIENT | | | | | | | | |

2020 Statewide Emergency Shelter Plan

SUMTER

| YEAR BUILT | SITE | BUILDING | Address | City | Zip | AS-IS (A) / RETROFIT (R) | EHPA | RISK Capacity (SPACES) | RISK Square Footage | PLANNED USAGE (SPACES) | PET FRIENDLY | |
|-------------------------------------|---------------------------|--------------------|-------------------------|--------------|-------|--------------------------|------|------------------------|---------------------|------------------------|--------------|--|
| 2014 | Agriculture Center | Cow Palace | 7620 SR 471 | Bushnell | 33513 | R | No | 389 | 7,784 | | Yes | |
| 2007 | South Sumter Sr HS | 44 Cafeteria | 7060 N Main St / SR 475 | Bushnell | 33513 | A | No | 336 | 6,717 | | Yes | |
| 2001 | Villages HS | Gym | 251 Buffalo Tr | The Villages | 32162 | A | No | 671 | 13,428 | | | |
| 2001 | Villages MS | Cafeteria | 450 Village Campus Cir | The Villages | 32162 | A | Yes | 402 | 8,049 | 402 | | |
| 1995/2011 | Webster ES | 14 A & B Cafeteria | 349 S Market Blvd | Webster | 33597 | A | No | 83 | 1,658 | | | |
| 1999 | Wildwood ES | 18 Cafeteria | 300 E Huey St | Wildwood | 34785 | R | No | 136 | 2,726 | 136 | | |
| General Population Demand: | | 9,786 | | | | | | 2,017 | 40,362 | 538 | | |
| Sufficient / Deficit Spaces: | | -7,769 | DEFICIT | | | | | | | | | |
| Special Needs Storm Shelters | | | | | | | | | | | | |
| YEAR BUILT | SITE | BUILDING | Address | City | Zip | AS-IS (A) / RETROFIT (R) | EHPA | RISK Capacity (SPACES) | RISK Square Footage | PLANNED USAGE (SPACES) | PET FRIENDLY | |
| 1966 | Wildwood Community Center | Main | 700 Huey St | Wildwood | 34785 | R | No | 103 | 6,145 | 477 | | |
| Special Needs Demand: | | 100 | | | | | | 103 | 6,145 | 477 | | |
| Sufficient / Deficit Spaces: | | +3 | SUFFICIENT | | | | | | | | | |

2020 Statewide Emergency Shelter Plan

SUWANNEE

| YEAR BUILT | SITE | BUILDING | Address | City | Zip | AS-IS (A) / RETROFIT (R) | EHPA | RISK Capacity (SPACES) | RISK Square Footage | PLANNED USAGE (SPACES) | PET FRIENDLY | |
|-------------------------------------|------------------------------|-------------------------|--------------------|----------|-------|--------------------------|------|------------------------|---------------------|------------------------|--------------|--|
| 2000 | Branford ES | 1 Cafeteria / Classroom | 26801 SR 247 | Branford | 32008 | A | Yes | 1,940 | 38,801 | 287 | | |
| 1972 | Branford HS | 5 Classroom | 405 NE Reynolds St | Branford | 32008 | A | No | 356 | 7,127 | 215 | | |
| 1998 | Branford HS | 12 Band / Multipurpose | 405 NE Reynolds St | Branford | 32008 | A | No | 239 | 4,780 | | | |
| 1994 | RIVEROAK Technical College | 13 Lab | 415 Pinewood Dr SW | Live Oak | 32064 | A | No | 46 | 922 | 60 | | |
| 2005 | Suwannee ES | 1 Classroom | 1748 S Ohio Ave | Live Oak | 32064 | A | Yes | 1,870 | 37,398 | 400 | | |
| 2009 | Suwannee MS | 12 ESE / Classroom | 1730 Walker St SW | Live Oak | 32064 | A | No | 356 | 7,110 | 130 | | |
| General Population Demand: | | 3,872 | | | | | | | 4,807 | 96,138 | 1,092 | |
| Sufficient / Deficit Spaces: | | +935 | SUFFICIENT | | | | | | | | | |
| Special Needs Storm Shelters | | | | | | | | | | | | |
| YEAR BUILT | SITE | BUILDING | Address | City | Zip | AS-IS (A) / RETROFIT (R) | EHPA | RISK Capacity (SPACES) | RISK Square Footage | PLANNED USAGE (SPACES) | PET FRIENDLY | |
| 2001 | Suwannee Intermediate School | Cafeteria (2001 Add.) | 1419 Walker Ave SW | Live Oak | 32064 | R | No | 47 | 2,847 | 50 | | |
| Special Needs Demand: | | 92 | | | | | | | 47 | 2,847 | 50 | |
| Sufficient / Deficit Spaces: | | -45 | DEFICIT | | | | | | | | | |

2020 Statewide Emergency Shelter Plan

TAYLOR

| YEAR BUILT | SITE | BUILDING | Address | City | Zip | AS-IS (A) / RETROFIT (R) | EHPA | RISK Capacity (SPACES) | RISK Square Footage | PLANNED USAGE (SPACES) | PET FRIENDLY |
|-------------------------------------|---------------------------|----------------------|----------------------------|-------|-------|--------------------------|------|------------------------|---------------------|------------------------|--------------|
| 2002 | Taylor County ES | 1 Admin | 1600 E Green St | Perry | 32347 | R | No | 250 | 5,000 | | |
| 2002 | Taylor County ES | 2 Media | 1600 E Green St | Perry | 32347 | R | No | 276 | 5,520 | | |
| 2002 | Taylor County ES | 3 Classroom | 1600 E Green St | Perry | 32347 | A | No | 796 | 15,925 | 796 | |
| 2002 | Taylor County ES | 4 Classroom | 1600 E Green St | Perry | 32347 | A | No | 401 | 8,029 | 401 | |
| 2002 | Taylor County ES | 5 Classroom | 1600 E Green St | Perry | 32347 | A | No | 438 | 8,765 | 438 | |
| 2002 | Taylor County ES | 6 Classroom | 1600 E Green St | Perry | 32347 | A | No | 875 | 17,506 | 875 | |
| 2002 | Taylor County ES | 7 Cafeteria | 1600 E Green St | Perry | 32347 | R | No | 467 | 9,340 | | |
| 1991 | Taylor County HS | 1A Admin / Classroom | 900 N Johnson-Stripping Rd | Perry | 32347 | A | No | 2,530 | 50,600 | | |
| 1991 | Taylor County HS | 2B Cafeteria | 900 N Johnson-Stripping Rd | Perry | 32347 | A | No | 268 | 5,360 | | |
| 1991 | Taylor County HS | 3C Music | 900 N Johnson-Stripping Rd | Perry | 32347 | R | No | 209 | 4,180 | | |
| 1991 | Taylor County HS | 4D JROTC / Classroom | 900 N Johnson-Stripping Rd | Perry | 32347 | A | No | 144 | 2,880 | | |
| General Population Demand: | | 1,713 | | | | | | 6,654 | 133,105 | 2,510 | |
| Sufficient / Deficit Spaces: | | +4,941 | SUFFICIENT | | | | | | | | |
| Special Needs Storm Shelters | | | | | | | | | | | |
| YEAR BUILT | SITE | BUILDING | Address | City | Zip | AS-IS (A) / RETROFIT (R) | EHPA | RISK Capacity (SPACES) | RISK Square Footage | PLANNED USAGE (SPACES) | PET FRIENDLY |
| | | | | | | | | | | | |
| | Uses Multi-County Shelter | | | | | | | | | | |
| | | | | | | | | | | | |
| Special Needs Demand: | | 63 | | | | | | 0 | 0 | 0 | |
| Sufficient / Deficit Spaces: | | -63 | DEFICIT | | | | | | | | |

2020 Statewide Emergency Shelter Plan

UNION

| YEAR BUILT | SITE | BUILDING | Address | City | Zip | AS-IS (A) / RETROFIT (R) | EHPA | RISK Capacity (SPACES) | RISK Square Footage | PLANNED USAGE (SPACES) | PET FRIENDLY | |
|-------------------------------------|-----------------|-------------------|-------------------|-------------|-------|--------------------------|------|------------------------|---------------------|------------------------|--------------|--|
| 1998 | Lake Bultler ES | 20 Classroom | 800 SW 6th St | Lake Butler | 32054 | R | No | 144 | 2,885 | 144 | | |
| 1998 | Lake Bultler ES | 21 Classroom | 800 SW 6th St | Lake Butler | 32054 | R | No | 144 | 2,885 | 144 | | |
| 1998 | Lake Bultler ES | 22 Classroom | 800 SW 6th St | Lake Butler | 32054 | R | No | 144 | 2,885 | 144 | | |
| 1983 | Lake Butler MS | 3 Classroom | 150 SW 6th St | Lake Butler | 32054 | R | No | 391 | 7,822 | 142 | | |
| 1983 | Lake Butler MS | 5 Classroom / Art | 150 SW 6th St | Lake Butler | 32054 | R | No | 391 | 7,822 | 141 | | |
| 1983 | Lake Butler MS | 6 Classroom | 150 SW 6th St | Lake Butler | 32054 | R | No | 391 | 7,821 | 141 | | |
| General Population Demand: | | 708 | | | | | | | 1,605 | 32,120 | 856 | |
| Sufficient / Deficit Spaces: | | +897 | SUFFICIENT | | | | | | | | | |
| Special Needs Storm Shelters | | | | | | | | | | | | |
| YEAR BUILT | SITE | BUILDING | Address | City | Zip | AS-IS (A) / RETROFIT (R) | EHPA | RISK Capacity (SPACES) | RISK Square Footage | PLANNED USAGE (SPACES) | PET FRIENDLY | |
| 2008 | Lake Butler MS | 10 Classroom | 150 SW 6th St | Lake Butler | 32054 | A | No | 77 | 4,620 | 0 | | |
| 1997 | Union County HS | 24 Gym | 1000 S Lake Ave | Lake Butler | 32054 | A | No | 54 | 3,261 | 54 | | |
| Special Needs Demand: | | 43 | | | | | | | 131 | 7,881 | 54 | |
| Sufficient / Deficit Spaces: | | +88 | SUFFICIENT | | | | | | | | | |

2020 Statewide Emergency Shelter Plan

VOLUSIA

| YEAR BUILT | SITE | BUILDING | Address | City | Zip | AS-IS (A) / RETROFIT (R) | EHPA | RISK Capacity (SPACES) | RISK Square Footage | PLANNED USAGE (SPACES) | PET FRIENDLY |
|------------|-------------------------------|-----------------------------|------------------------------------|---------------|-------|--------------------------|------|------------------------|---------------------|------------------------|--------------|
| 2009 | Champion ES (K-5) | 5 Dining | 921 Tournament Dr | Daytona Beach | 32124 | R | Yes | 204 | 4,083 | 150 | |
| 2009 | Citrus Grove ES (K-5) | 3 Dining / Music | 729 Hazen Rd | DeLand | 32720 | R | Yes | 202 | 4,032 | 150 | Yes |
| 1999 | Creekside MS | 3 Classroom | 6801 Airport Rd | Port Orange | 32128 | A | No | 510 | 10,205 | | |
| 1999 | Creekside MS | 4 Classroom | 6801 Airport Rd | Port Orange | 32128 | A | No | 475 | 9,506 | | |
| 1999 | Creekside MS | 5 Classroom | 6801 Airport Rd | Port Orange | 32128 | A | No | 144 | 2,885 | | |
| 1999 | Creekside MS | 6 Classroom | 6801 Airport Rd | Port Orange | 32128 | A | No | 482 | 9,646 | | |
| 1999 | Creekside MS | 9 Gym | 6801 Airport Rd | Port Orange | 32128 | A | No | 440 | 8,793 | | |
| | Daytona State College DeLand | 5 Science | 1155 County Rd 4139 | DeLand | 32724 | R | No | 145 | 2,900 | 145 | |
| 1998 | Daytona State College Deltona | 1A (EHPA portion) | 2351 Providence Blvd | Deltona | 32725 | A | Yes | 101 | 2,016 | 186 | |
| 2003 | DeLand HS | 1 Auditorium / Classroom | 800 N Hill Ave | DeLand | 32724 | R | No | 687 | 13,744 | | |
| 2003 | DeLand HS | 5 Dining | 800 N Hill Ave | DeLand | 32724 | R | No | 373 | 7,455 | 400 | |
| 2003 | DeLand HS | 14 Classroom | 800 N Hill Ave | DeLand | 32724 | R | No | 574 | 11,482 | | |
| 2003 | DeLand HS | 15 Classroom | 800 N Hill Ave | DeLand | 32724 | R | No | 581 | 11,627 | | |
| 1982 | DeLand MS | 4 Gym | 1400 Aquarius Ave | DeLand | 32724 | R | No | 546 | 10,911 | 250 | |
| 1986 | Deltona HS | 14 Dining | 100 Wolf Pack Run | Deltona | 32725 | R | No | 220 | 4,407 | 400 | |
| 1986 | Deltona HS | 15 Classroom / Multipurpose | 100 Wolf Pack Run | Deltona | 32725 | R | No | 323 | 6,451 | | |
| 2004 | Deltona HS | 27 Classroom | 100 Wolf Pack Run | Deltona | 32725 | R | No | 212 | 4,236 | | |
| 1988 | Deltona Lakes ES | 8 Classroom | 2022 Adelia Blvd | Deltona | 32725 | R | No | 99 | 1,975 | 150 | |
| 1987 | Discovery ES | 1 Classroom | 975 Abigail Dr | Deltona | 32725 | R | No | 274 | 5,470 | 150 | |
| 1987 | Discovery ES | 3 Dining / Music | 975 Abigail Dr | Deltona | 32725 | R | No | 220 | 4,408 | | |
| 1995 | Forest Lake ES | 5 Dining / Music | 1600 Doyle Rd | Deltona | 32725 | R | No | 238 | 4,755 | 150 | |
| 1999 | Freedom ES | 3 Classroom | 1395 South Blue Lake Ave | DeLand | 32724 | A | Yes | 446 | 8,924 | | |
| 1999 | Freedom ES | 4 Classroom | 1395 South Blue Lake Ave | DeLand | 32724 | A | Yes | 353 | 7,060 | | |
| 1992 | Friendship ES | 2 Classroom | 2746 Fulford St | Deltona | 32738 | R | No | 353 | 7,059 | | |
| 1992 | Friendship ES | 4 Dining / Art | 2746 Fulford St | Deltona | 32738 | R | Yes | 245 | 4,893 | 150 | |
| 1997 | Heritage MS | 3 Classroom | 1001 Parnell Court | Deltona | 32738 | R | Yes | 469 | 9,385 | | |
| 1997 | Heritage MS | 4 Classroom | 1001 Parnell Court | Deltona | 32738 | R | Yes | 437 | 8,740 | | |
| 1997 | Heritage MS | 6 Classroom | 1001 Parnell Court | Deltona | 32738 | R | Yes | 470 | 9,402 | | |
| 2004 | Hinson MS | 3 Classroom | 1860 N Clyde Morris Blvd | Ormond Beach | 32117 | R | No | 486 | 9,729 | | |
| 2004 | Hinson MS | 4 Classroom | 1860 N Clyde Morris Blvd | Ormond Beach | 32117 | R | No | 485 | 9,705 | | |
| 2004 | Hinson MS | 5 Classroom | 1860 N Clyde Morris Blvd | Ormond Beach | 32117 | R | No | 173 | 3,462 | | |
| 2004 | Hinson MS | 6 Classroom | 1860 N Clyde Morris Blvd | Ormond Beach | 32117 | R | No | 325 | 6,509 | | |
| 2004 | Hinson MS | 9 Gym | 1860 N Clyde Morris Blvd | Port Orange | 32117 | A | Yes | 415 | 8,301 | | |
| 2006 | Mainland HS | 2A Dining only | 1255 W International Speedway Blvd | Daytona Beach | 32114 | R | Yes | 208 | 4,156 | 400 | |
| 2006 | Mainland HS | 3 Gym | 1255 W International Speedway Blvd | Daytona Beach | 32114 | A | Yes | 1,673 | 33,454 | | |
| 2004 | Manatee Cove ES | 2 Dining | 734 W Ohio Ave | Orange City | 32763 | R | No | 185 | 3,694 | | Yes |
| 2004 | Manatee Cove ES | 3 Classroom | 734 W Ohio Ave | Orange City | 32763 | R | No | 425 | 8,501 | | |
| 2004 | Manatee Cove ES | 4 Classroom | 734 W Ohio Ave | Orange City | 32763 | R | No | 355 | 7,107 | 150 | |
| 2006 | Osteen ES | 5 Dining | 500 Doyle Rd | Osteen | 32764 | R | Yes | 130 | 2,595 | | |
| 1991 | Palm Terrace ES | 1 Classroom | 1825 Dunn Ave | Daytona Beach | 32114 | R | No | 113 | 2,250 | | |
| 1991 | Palm Terrace ES | 2 Classroom | 1825 Dunn Ave | Daytona Beach | 32114 | R | No | 182 | 3,634 | | |
| 1991 | Palm Terrace ES | 3 Classroom | 1825 Dunn Ave | Daytona Beach | 32114 | R | No | 275 | 5,500 | | |
| 1991 | Palm Terrace ES | 4 Music / Art | 1825 Dunn Ave | Daytona Beach | 32114 | R | No | 84 | 1,689 | | |

2020 Statewide Emergency Shelter Plan

| 1991 | Palm Terrace ES | 7 Classroom | 1825 Dunn Ave | Daytona Beach | 32114 | R | No | 130 | 2,590 | | | |
|-------------------------------------|---------------------------|------------------------|----------------------------|---------------|-------|--------------------------|------|------------------------|---------------------|------------------------|--------------|--|
| 1991 | Palm Terrace ES | 8 Classroom | 1825 Dunn Ave | Daytona Beach | 32114 | R | No | 216 | 4,326 | | | |
| 1991 | Palm Terrace ES | 9 Classroom | 1825 Dunn Ave | Daytona Beach | 32114 | R | No | 173 | 3,453 | | | |
| 1991 | Palm Terrace ES | 10 Classroom | 1825 Dunn Ave | Daytona Beach | 32114 | R | No | 125 | 2,493 | | | |
| 1996 | Pathways ES | 5 Dining / Music | 2100 Airport Rd | Ormond Beach | 32714 | R | No | 238 | 4,755 | 150 | | |
| 1992 | Pine Ridge HS | 1 Admin / Dining | 926 Howland Blvd | Deltona | 32738 | R | No | 248 | 4,958 | 400 | | |
| 1982 | Pine Trail ES | 6 Dining / Art | 300 Airport Rd | Ormond Beach | 32714 | R | No | 251 | 5,025 | 150 | Yes | |
| 2007 | Pride ES | 3 Dining | 1100 Learning Lane | Deltona | 32738 | R | Yes | 212 | 4,245 | 150 | | |
| 2007 | River Springs MS | 2 Dining / Music | 900 West Ohio Ave | Orange City | 32763 | R | Yes | 484 | 9,670 | 250 | | |
| 2006 | Southwestern MS | 5 Gym | 605 W New Hampshire Ave | Deland | 32720 | A | Yes | 346 | 6,916 | | | |
| 2003 | Spirit ES | 1 Admin / Art / Music | 1500 Meadowlark Dr | Deltona | 32725 | R | No | 163 | 3,262 | | | |
| 2003 | Spirit ES | 2 Dining | 1500 Meadowlark Dr | Deltona | 32725 | R | Yes | 191 | 3,820 | 150 | | |
| 2003 | Spirit ES | 3 Classroom | 1500 Meadowlark Dr | Deltona | 32725 | A | No | 425 | 8,501 | | | |
| 2003 | Spirit ES | 4 Classroom | 1500 Meadowlark Dr | Deltona | 32725 | A | No | 353 | 7,059 | | | |
| 1992 | Sunrise ES | 2 Classroom | 3155 Phonetia Dr | Deltona | 32738 | R | No | 331 | 6,613 | | | |
| 1992 | Sunrise ES | 4 Dining / Music / Art | 3155 Phonetia Dr | Deltona | 32738 | R | No | 245 | 4,893 | 150 | | |
| 1992 | Sweetwater ES | 2 Classroom | 5800 Victoria Gardens Blvd | Port Orange | 32127 | R | No | 373 | 7,450 | 0 | | |
| 2007 | T.D. Taylor MS/HS | 2 Dining | 100 East Washington Ave | Pierson | 32180 | A | Yes | 171 | 3,411 | | | |
| 2007 | T.D. Taylor MS/HS | 7 Gymnasium | 100 East Washington Ave | Pierson | 32180 | A | No | 544 | 10,872 | 400 | | |
| 1989 | Timbercrest ES | 1 Admin / Media | 2401 Eustace Ave | Deltona | 32725 | R | No | 128 | 2,564 | | | |
| 1989 | Timbercrest ES | 4 Dining / Music / Art | 2401 Eustace Ave | Deltona | 32725 | R | No | 245 | 4,893 | 150 | | |
| 2007 | University HS | 7 Dining | 1000 W Rhode Island Ave | Orange City | 32763 | R | Yes | 338 | 6,768 | 400 | | |
| | Volusia County Fairground | Tommy Lawrence Arena | 3150 E New York Ave | Deland | 32724 | R | No | 425 | 8,500 | 500 | Yes | |
| 1995 | Volusia Pines ES | 2 Classroom | 500 E Kicklighter Rd | Lake Helen | 32744 | R | No | 263 | 5,257 | | | |
| 2004 | Volusia Pines ES | 4 Classroom | 500 E Kicklighter Rd | Lake Helen | 32744 | R | No | 272 | 5,438 | | | |
| General Population Demand: | | 39,238 | | | | | | 22,227 | 444,468 | 5,681 | | |
| Sufficient / Deficit Spaces: | | -17,011 | DEFICIT | | | | | | | | | |
| Special Needs Storm Shelters | | | | | | | | | | | | |
| YEAR BUILT | SITE | BUILDING | Address | City | Zip | AS-IS (A) / RETROFIT (R) | EHPA | RISK Capacity (SPACES) | RISK Square Footage | PLANNED USAGE (SPACES) | PET FRIENDLY | |
| 1999 | Creekside MS | 2 Dining | 6801 Airport Rd | Port Orange | 32128 | A | No | 100 | 6,008 | 185 | | |
| 1999 | Freedom ES | 2 Dining | 1395 South Blue Lake Ave | DeLand | 32724 | A | Yes | 64 | 3,820 | 84 | | |
| 1989 | Galaxy MS | 2 Dining | 2400 Eustace Ave | Deltona | 32725 | A | Yes | 110 | 6,608 | 166 | | |
| 1997 | Heritage MS | 2 Dining | 1001 Parnell Court | Deltona | 32738 | R | No | 104 | 6,264 | 176 | | |
| 2004 | Hinson MS | 2 Dining | 1860 N Clyde Morris Blvd | Ormond Beach | 32117 | R | Yes | 120 | 7,185 | 250 | | |
| 1991 | Palm Terrace ES | 6 Dining | 1825 Dunn Ave | Daytona Beach | 32114 | R | No | 80 | 4,799 | | | |
| Special Needs Demand: | | 884 | | | | | | 578 | 34,684 | 861 | | |
| Sufficient / Deficit Spaces: | | -306 | DEFICIT | | | | | | | | | |

2020 Statewide Emergency Shelter Plan

WAKULLA

| YEAR BUILT | SITE | BUILDING | Address | City | Zip | AS-IS (A) / RETROFIT (R) | EHPA | RISK Capacity (SPACES) | RISK Square Footage | PLANNED USAGE (SPACES) | PET FRIENDLY | |
|-------------------------------------|------------------|-------------------|----------------|---------------|-------|--------------------------|------|------------------------|---------------------|------------------------|--------------|--|
| 2000 | Crawfordville ES | 2 Classroom | 379 Arran Rd | Crawfordville | 32327 | A | Yes | 88 | 1,762 | 336 | | |
| 2000 | Crawfordville ES | 3 Cafeteria | 379 Arran Rd | Crawfordville | 32327 | A | No | 70 | 1,406 | | | |
| 2000 | Crawfordville ES | 5 Classroom | 379 Arran Rd | Crawfordville | 32327 | A | No | 107 | 2,134 | | | |
| 2000 | Crawfordville ES | 6 Classroom | 379 Arran Rd | Crawfordville | 32327 | A | No | 84 | 1,683 | | | |
| 2000 | Crawfordville ES | 7 Classroom / Lab | 379 Arran Rd | Crawfordville | 32327 | A | No | 74 | 1,476 | | | |
| General Population Demand: | | 844 | | | | | | 423 | 8,461 | 336 | | |
| Sufficient / Deficit Spaces: | | -421 | DEFICIT | | | | | | | | | |
| Special Needs Storm Shelters | | | | | | | | | | | | |
| YEAR BUILT | SITE | BUILDING | Address | City | Zip | AS-IS (A) / RETROFIT (R) | EHPA | RISK Capacity (SPACES) | RISK Square Footage | PLANNED USAGE (SPACES) | PET FRIENDLY | |
| | | | | | | | | | | | | |
| Uses Multi-County Shelter | | | | | | | | | | | | |
| Special Needs Demand: | | 100 | | | | | | 0 | 0 | 0 | | |
| Sufficient / Deficit Spaces: | | -100 | DEFICIT | | | | | | | | | |

2020 Statewide Emergency Shelter Plan

WALTON

| YEAR BUILT | SITE | BUILDING | Address | City | Zip | AS-IS (A) / RETROFIT (R) | EHPA | RISK Capacity (SPACES) | RISK Square Footage | PLANNED USAGE (SPACES) | PET FRIENDLY | |
|-------------------------------------|-----------------------------------|------------------------------------|------------------------|------------------|-------|--------------------------|------|------------------------|---------------------|------------------------|--------------|--|
| 2001 | Freeport HS | 1 EHPA Area | 12615 Business Hwy 331 | Freeport | 32439 | A | Yes | 1,441 | 28,819 | 2,630 | | |
| 2001 | Freeport HS | 1 Non-EHPA | 12615 Business Hwy 331 | Freeport | 32439 | R | No | 1,513 | 30,264 | | | |
| 2008 | Mossy Head ES | 100 wing Admin | 13270 Hwy 90 W | DeFuniak Springs | 32433 | A | No | 52 | 1,041 | 52 | | |
| 2008 | Mossy Head ES | 200 300 Wing Cafeteria / Classroom | 13271 Hwy 90 W | DeFuniak Springs | 32434 | A | Yes | 798 | 15,966 | 708 | | |
| 2008 | Mossy Head ES | 400 wing Classroom | 13272 Hwy 90 W | DeFuniak Springs | 32435 | A | No | 296 | 5,911 | 296 | | |
| 2008 | Mossy Head ES | 500 wing Classroom | 13273 Hwy 90 W | DeFuniak Springs | 32436 | A | No | 337 | 6,733 | 337 | | |
| 2008 | Mossy Head ES | 600 wing Corridors | 13274 Hwy 90 W | DeFuniak Springs | 32437 | A | No | 91 | 1,829 | 91 | | |
| 1993 | Okaloosa-Walton Community College | 2 Chautauqua Neighborhood Center | 908 US HWY 90 W | DeFuniak Springs | 32433 | R | No | 401 | 8,020 | 401 | | |
| 2005 | Paxton HS | 1 Admin | 21893 Hwy 331 N | Laurel Hill | 32538 | A | No | 287 | 5,743 | 287 | | |
| 2005 | Paxton HS | 1 Auditorium | 21893 Hwy 331 N | Laurel Hill | 32538 | A | No | 199 | 3,972 | 199 | | |
| 2002 | South Walton HS | 1 Cafeteria | 645 Greenway Tr | Santa Rosa Beach | 32459 | R | No | 953 | 19,052 | 1,751 | | |
| 2002 | South Walton HS | 1 Main (excluding Cafeteria) | 645 Greenway Tr | Santa Rosa Beach | 32459 | A | Yes | 1,506 | 30,126 | | | |
| 2009 | Walton HS | 1 Auditorium | 449 Walton Rd | DeFuniak Springs | 32433 | A | Yes | 285 | 5,704 | 285 | | |
| 2009 | Walton HS | 1 Gym | 449 Walton Rd | DeFuniak Springs | 32433 | A | Yes | 677 | 13,530 | 677 | | |
| 2009 | Walton HS | 1 SW-SE Wing Classroom | 449 Walton Rd | DeFuniak Springs | 32433 | A | Yes | 626 | 12,513 | 626 | | |
| 2009 | Walton HS | 1 South Wing Cafeteria | 449 Walton Rd | DeFuniak Springs | 32433 | A | Yes | 156 | 3,120 | | | |
| General Population Demand: | | 1,807 | | | | | | | 9,618 | 192,343 | 8,340 | |
| Sufficient / Deficit Spaces: | | +7,811 | SUFFICIENT | | | | | | | | | |
| Special Needs Storm Shelters | | | | | | | | | | | | |
| YEAR BUILT | SITE | BUILDING | Address | City | Zip | AS-IS (A) / RETROFIT (R) | EHPA | RISK Capacity (SPACES) | RISK Square Footage | PLANNED USAGE (SPACES) | PET FRIENDLY | |
| 2002 | Walton MS | 9 Classroom | 625 Park Ave | DeFuniak Springs | 32435 | R | No | 160 | 9,610 | 92 | | |
| Special Needs Demand: | | 150 | | | | | | | 160 | 9,610 | 92 | |
| Sufficient / Deficit Spaces: | | +10 | SUFFICIENT | | | | | | | | | |

2020 Statewide Emergency Shelter Plan

WASHINGTON

| YEAR BUILT | SITE | BUILDING | Address | City | Zip | AS-IS (A) / RETROFIT (R) | EHPA | RISK Capacity (SPACES) | RISK Square Footage | PLANNED USAGE (SPACES) | PET FRIENDLY | |
|-------------------------------------|------------|---------------------|---------------------|---------|-------|--------------------------|------|------------------------|---------------------|------------------------|--------------|--|
| 1999 | ChIPLEY HS | 5 Classroom | 1545 Brickyard Rd | ChIPLEY | 32428 | R | No | 182 | 3,648 | 309 | | |
| 2000 | ChIPLEY HS | 6 Classroom | 1545 Brickyard Rd | ChIPLEY | 32428 | R | No | 552 | 11,042 | 364 | | |
| 2000 | ChIPLEY HS | 7 Lab / Classroom | 1545 Brickyard Rd | ChIPLEY | 32428 | R | No | 329 | 6,577 | 267 | | |
| 1999 | ChIPLEY HS | 9 Media | 1545 Brickyard Rd | ChIPLEY | 32428 | A | No | 171 | 3,420 | 0 | | |
| 1999 | ChIPLEY HS | 10 Auditorium | 1545 Brickyard Rd | ChIPLEY | 32428 | A | No | 220 | 4,407 | 0 | | |
| 2006 | ChIPLEY HS | 11 Gym | 1545 Brickyard Rd | ChIPLEY | 32428 | R | No | 837 | 16,736 | 0 | | |
| 1999 | Roulhac MS | 1 Admin | 1535 Brickyard Rd | ChIPLEY | 32428 | A | No | 35 | 704 | 0 | | |
| 1999 | Roulhac MS | 2 (3A) Classroom | 1535 Brickyard Rd | ChIPLEY | 32428 | A | No | 294 | 5,882 | 257 | | |
| 1999 | Roulhac MS | 3 (3B) Classroom | 1535 Brickyard Rd | ChIPLEY | 32428 | A | No | 427 | 8,532 | 301 | | |
| 1999 | Roulhac MS | 8 Cafeteria | 1535 Brickyard Rd | ChIPLEY | 32428 | A | Yes | 145 | 2,895 | 0 | | |
| 2004 | Vernon HS | 1 Admin | 3232 Moss Hill Rd | Vernon | 32462 | R | No | 137 | 2,747 | 0 | | |
| 2004 | Vernon HS | 2 Media | 3232 Moss Hill Rd | Vernon | 32462 | R | No | 91 | 1,810 | 0 | | |
| 2004 | Vernon HS | 3 PE / ROTC | 3232 Moss Hill Rd | Vernon | 32462 | A | Yes | 507 | 10,137 | 343 | | |
| 2004 | Vernon HS | 4 Cafeteria | 3232 Moss Hill Rd | Vernon | 32462 | A | Yes | 239 | 4,788 | 90 | | |
| 2004 | Vernon HS | 5 Classroom | 3232 Moss Hill Rd | Vernon | 32462 | R | No | 301 | 6,015 | 0 | | |
| 2004 | Vernon HS | 6 ESE | 3232 Moss Hill Rd | Vernon | 32462 | A | Yes | 174 | 3,473 | 0 | | |
| 2004 | Vernon HS | 7 Auditorium | 3232 Moss Hill Rd | Vernon | 32462 | R | No | 144 | 2,881 | 0 | | |
| 2004 | Vernon HS | 8 Multipurpose | 3232 Moss Hill Rd | Vernon | 32462 | R | No | 167 | 3,334 | 0 | | |
| 1999 | Vernon MS | 2 Music / Cafeteria | 3206 Moss Hill Rd | Vernon | 32462 | R | No | 157 | 3,147 | 123 | | |
| 1999 | Vernon MS | 3 Gym | 3206 Moss Hill Rd | Vernon | 32462 | R | No | 352 | 7,044 | 256 | | |
| 1999 | Vernon MS | 4 Classroom | 3206 Moss Hill Road | Vernon | 32462 | R | No | 388 | 7,766 | 173 | | |
| 1999 | Vernon MS | 5 Classroom | 3206 Moss Hill Rd | Vernon | 32462 | R | No | 352 | 7,047 | 0 | | |
| General Population Demand: | | 1,530 | | | | | | | 6,201 | 124,032 | 2,483 | |
| Sufficient / Deficit Spaces: | | +4,671 | SUFFICIENT | | | | | | | | | |
| Special Needs Storm Shelters | | | | | | | | | | | | |
| YEAR BUILT | SITE | BUILDING | Address | City | Zip | AS-IS (A) / RETROFIT (R) | EHPA | RISK Capacity (SPACES) | RISK Square Footage | PLANNED USAGE (SPACES) | PET FRIENDLY | |
| 1998 | Roulhac MS | 12 (5th Grade wing) | 1535 Brickyard Rd | ChIPLEY | 32428 | A | Yes | 146 | 8,752 | 172 | | |
| Special Needs Demand: | | 166 | | | | | | | 146 | 8,752 | 172 | |
| Sufficient / Deficit Spaces: | | -20 | DEFICIT | | | | | | | | | |

Appendix B

2017 Florida Building Code—Building, 6th Edition
Section 453.25 Public Shelter Design Criteria

2017 Florida Building Code—Building, 6th Edition

453.25.1 New facilities. New educational facilities for school boards and Florida college boards, unless specifically exempted by the board with the written concurrence of the applicable local emergency management agency or the Florida Division of Emergency Management (DEM) shall have appropriate areas designed as enhanced hurricane protection areas (EHPAs) in compliance with this section.

Exception: Facilities located, or proposed to be located, in a Category A, B or C evacuation zone shall not be subject to these requirements.

453.25.1.1 Enhanced hurricane protection areas (EHPA). The EHPA areas shall provide emergency shelter and protection for people for a period of up to 8 hours during a hurricane.

453.25.1.1.1 The EHPA criteria apply only to the specific portions of (K-12) and Florida college educational facilities that are designated as EHPAs.

453.25.1.2 The EHPAs and related spaces shall serve the primary educational or auxiliary use during non-shelter occupancy.

453.25.2 Site. Factors such as low evacuation demand, size, location, accessibility and storm surge may be considered by the board, with written concurrence of the local emergency management agency or the DEM, in exempting a particular facility.

453.25.2.1 Emergency access. EHPAs shall have at least one route for emergency vehicle access. The emergency route shall be above the 100-year floodplain. This requirement may be waived by the board, with concurrence of the local emergency management agency or the DEM.

453.25.2.2 Landscaping. Landscaping around the EHPAs shall be designed to preserve safety and emergency access. Trees shall not conflict with the functioning of overhead or underground utility lines, or cause laydown or impact hazard to the building envelope.

453.25.2.3 Parking. During an emergency condition, vehicle parking shall be prohibited within 50 feet (15,240 mm) of an EHPA. Designated EHPA parking areas may be unpaved.

453.25.2.4 Signage. Floor plans of the facility, indicating EHPAs, shall be mounted in the emergency manager's office/area.

453.25.3 Design. EHPAs may be above or below ground and may have more than one story, provided the design satisfies the wind load and missile impact criteria. Modular and open-plan buildings may serve as EHPAs provided the design satisfies the wind load and missile impact criteria.

453.25.3.1 Excluded spaces. Spaces such as mechanical and electrical rooms, storage rooms, open corridors, kitchens, science rooms and labs, vocational shop areas and labs, computer rooms, attic and crawl spaces shall not be used as EHPAs.

453.25.3.2 Capacity. Fifty percent of the net square feet of a designated educational facility shall be constructed as EHPAs. The net square feet shall be determined by subtracting from the gross square feet those spaces, such as mechanical and electrical rooms, storage rooms, open corridors, kitchens, science rooms and labs, vocational shop areas and labs, computer rooms, attic and crawl spaces that shall not be used as EHPAs. The board, with concurrence of the applicable local emergency management agency or DEM, may adjust this requirement if it is determined to be in its best interest. The capacity of an EHPA shall be calculated at 20 square feet (1.86 m²) per occupant (adults and children five years or older).

453.25.3.3 Toilets. Toilet and hand washing facilities should be located within the EHPAs and provided at one toilet and one sink per 40 occupants. These required toilet and hand-washing facilities are not in addition to those required for normal school occupancy and shall be included in the overall facility fixture count.

453.25.3.3.1 Support systems for the toilets, e.g., bladders, portable toilets, water storage tanks, etc., shall be capable of supplying water and containing waste, for the designed capacity of the EHPAs.

453.25.3.3.2 Plumbing and valve systems of "normal" toilets within the EHPAs may be designed for conversion to emergency operation to meet the required demand.

453.25.3.4 Food service. Where feasible, include counter tops for food distribution functions in the EHPAs.

453.25.3.5 Manager's office. An administration office normally used by a school administrator shall be identified as the EHPA manager's office and shall be located within the EHPA. The office shall have provisions for standby power, lighting, communications, main fire alarm control panel and storage for the manager's equipment.

453.25.4 Structural standard for wind loads. At a minimum, EHPAs shall be designed for hurricane wind loads in accordance with ICC 500.

453.25.4.1 Enclosure Classifications. Enclosure classifications for EHPAs shall be determined in accordance with ASCE 7-10, Section 26.2.

453.25.4.2 Mechanical Ventilation. EHPAs shall have mechanical ventilation systems. Ventilation shall be provided at a minimum rate of 2 cfm per square foot (0.6 m³/min. per square meter) of EHPA floor area. The mechanical ventilation system shall be connected to the EHPA's emergency power.

453.25.4.3 Exterior envelope. The exterior envelope, louvers over air intakes and vents, and gooseneck type intakes and vents of EHPAs shall be designed and installed to meet the wind load and missile impact criteria.

453.25.4.3.1 HVAC equipment mounted on roofs and anchoring systems shall be designed and installed to meet the wind load criteria.

453.25.4.3.2 Roof mounted HVAC equipment shall have a 12-inch-high (305 mm) curb around the roof opening and be designed to prevent the entry of rain water.

Exception: Exposed mechanical equipment and appliances fastened to a roof or installed on the ground in compliance with the code using rated stands, platforms, curbs, slabs, walls, or other means are deemed to comply with the wind-resistance requirements of the *2007 Florida Building Code*, as amended. Further support or enclosure of such mechanical equipment or appliances is not required by a state or local official having authority to enforce the *Florida Building Code*.

453.25.5 Electrical and standby emergency power system. The EHPA shall be provided with a standby emergency electrical power system, per Chapter 27, NFPA 70 Articles 700 and 701, which shall have the capability of being connected to a backup generator or other optional power source. Where economically feasible, an equivalent photovoltaic system may be provided. The EHPA's emergency systems includes, but are not limited to: (1) an emergency lighting system, (2) illuminated exit signs, (3) fire protection system(s), alarm (campus wide) and sprinkler, and (4) minimum ventilation for health/safety purposes. The fire alarm panel shall be located in the EHPA manager's office. A remote annunciator panel shall be located in or adjacent to the school administrator's office. When generators are installed, the facility housing the generator, permanent or portable, shall be an enclosed area designed to protect the generators from wind and missile impact. Air intakes and exhausts shall be designed and installed to meet the wind load and missile impact criteria. Generators hardened by the manufacturer to withstand the area's design wind and missile impact criteria shall be exempt from the enclosed area criteria requirement.

453.25.5.1 EHPA lighting. Emergency lighting shall be provided within the EHPA area, EHPA manager's office, toilet rooms, main electrical room and generator spaces and shall be at least 10 footcandles (100 lux) of general illumination, which can be reduced to ½ footcandle (5 lux) in the sleeping areas during the night.

453.25.5.2 Optional standby circuits. Additional nonlife safety systems, as defined by Chapter 27, NFPA 70 Article 702 (optional standby circuits), may be supplied power, if available, by the standby emergency power system. These systems shall be connected to the Standby Emergency Power System via an electrical subpanel to the Standby Electrical Power System's main electrical panel. This will allow selective or total load shedding of power if required. The fire alarm, emergency lighting and illuminated exit signs throughout the entire campus shall receive first priority to power provided by the Standby Emergency Power System per Chapter 27, NFPA 70 Article 700. The systems listed are not all encompassing but are in order of priority. Local officials may request additional non-life safety systems they deem necessary for health, welfare and safety of the public during occupancy:

1. Remainder of the school's campus security lighting (building and site).
2. Additional ventilation systems within the EHPA, including heat.
3. Intercom system.
4. Food storage equipment.
5. Additional electric receptacles, other than those required by Section 453.25.5.3.

453.25.5.3 Receptacle outlets. A minimum of four electrical outlets, served with power from the standby circuits, shall be provided in the EHPA manager's office.

453.25.6 Inspections. EHPAs shall be considered "threshold buildings" in accordance with Section 553.71(11), *Florida Statutes*, and shall comply with Sections 553.79(5), 553.79(7), and 553.79(8), *Florida Statutes*.

453.25.6.1 Construction of EHPAs shall be inspected during the construction process by certified building code inspectors or the design architect/engineer(s) certified pursuant to Part XII Chapter 468, *Florida Statutes* and threshold inspectors for compliance with applicable rules and laws.

453.25.6.2 The emergency electrical systems shall be inspected during the construction process by certified electrical inspector or Florida-registered professional engineers certified pursuant to Part XII Chapter 468, *Florida Statutes*, skilled in electrical design.

453.25.6.3 EHPAs shall be inspected and recertified for compliance with the structural requirements of this section every five years by a Florida-registered professional engineer skilled in structural design. If any structural system, as specified in this section, is damaged or replaced, the recertification shall be obtained prior to the beginning of the next hurricane season.

453.25.6.4 All shutter systems, roofs, overflow scuppers, and structural systems of EHPAs shall be inspected and maintained annually prior to hurricane season and after a major event. All emergency generators shall be inspected under load conditions including activation of the fire alarms, emergency lights as per applicable equipment codes and NFPA standards, and including mechanical systems and receptacles connected to the emergency power.

Appendix C

Acronyms and Abbreviations

Acronyms and Abbreviations

ADA – American Disabilities Act

AMSL – Above Mean Sea Level

ANSI – American National Standards Institute

ARC – American Red Cross

ARC 3041 – ARC publication *Mass Care - Preparedness and Operations*

ARC 4496 – ARC publication *Standards for Hurricane Evacuation Shelter Selection*

ASCE – American Society of Civil Engineers

ASCE 7 – ASCE publication *Minimum Design Loads for Buildings and Other Structures*

ASCE 24 – ASCE publication *Flood Resistant Design and Construction*

ASTM – American Society for Testing and Materials

ASTM E 1886 and E 1996 – ASTM standards for windborne debris impact

BEBR – Bureau of Economic and Business Research (University of Florida)

BFE – Base Flood Elevation

DFE – Design Flood Elevation

EHPA – Enhanced Hurricane Protection Area

FBC – Florida Building Code

FEMA – Federal Emergency Management Agency

FISH – Florida Inventory of School Houses

FIRM – Flood Insurance Rate Map

FNSS – Functional Needs Support Services

F.S. – Florida Statutes

Acronyms and Abbreviations (Continued)

GP – General Population (Shelter)

GSF – Gross Square Feet

HESSS – (ARC) Hurricane Evacuation Shelter Selection Standards

HMGP – Hazard Mitigation Grant Program

IBC – International Building Code

ICC – International Code Council

ICC-500 – ICC/NSSA Standard for the Design and Construction of Storm Shelters

K-12 (school) – Kindergarten to High School Grade 12

LEPC – Local Emergency Planning Committee

LiDAR – Light Detection and Ranging

MPH (or mph) – Miles Per Hour

NSF – Net Square Feet

NHC – National Hurricane Center

NWS – National Weather Service

PECO – Public Education Capital Outlay (and Debt Service Trust Fund)

PES (or PfES) – Pet-friendly Evacuation Shelter

PETS – Pets Evacuation and Transportation Standards Act (PETS Act of 2006)

PFS – Pet Friendly Shelter

PSN – Persons with Special Needs

RPC – Regional Planning Council

SLOSH – Sea, Lake, and Overland Surges from Hurricanes

Acronyms and Abbreviations (Continued)

SpNS – Special Needs Shelter

Sq.Ft. (or SF) – Square Feet (area quantity dimension)

SR – Shelter Retrofit Program (Component of Florida’s Hurricane Loss Mitigation Program)

SREF – State Requirements for Educational Facilities

SRES – Statewide Regional Evacuation Study

SSTD 12 – Southern Building Code Congress International - Standard 12 - *Test Standards for Determining Resistance From Windborne Debris*

TAS – Testing Application Standard

USF – Usable Square Feet

Appendix D

Glossary

Glossary

Approve: Acceptable to the authority having jurisdiction. Also, Approved or Approval.

As-Is: Current or existing condition at time of survey.

Access and Functional Needs Population(s): Groups whose needs may not be fully addressed by traditional service providers. This includes groups that may feel they cannot comfortably or safely access and use the standard resources offered in disaster preparedness, response, and recovery. This includes, but is not limited to: those who have a physical and/or mental disability (blind, cognitive disorders, mobility limitations, deaf and/or hard of hearing, etc.); Limited or non-English speaking; medically or chemically dependent; geographically and/or culturally isolated; Frail elderly, and children. Source: FEMA.

Accessibility: A site, building, facility, or portion thereof that complies with the *Americans with Disabilities Act Accessibility Guidelines for Building and Facilities (Code of Federal Regulations 28 CFR Part 36)* and/or the *Florida Building Code—Building, Chapter 11* (reference: *Florida Building Code--Accessibility*). Also, Accessible.

Assistance Animals: Animals that work, provide assistance, or perform tasks for the benefit of a person with a disability, or provide emotional support that alleviates identified symptoms or effects of a person's disability. Although dogs are the most common type of assistance animal, other animals can also be assistance animals. Source: FEMA.

Barrier Island (Coastal): Geological features which lie above the line of mean high water and are completely surrounded by open marine waters that front upon the Gulf of Mexico, Atlantic Ocean, Florida Bay or Straits of Florida; reference Section 161.54(2), Florida Statutes.

Board: Unless otherwise specified, means a district school board, a college board of trustees, or a university board of trustees.

Building Enclosure: Exterior cladding, wall, window, louver and door assemblies, roof deck and skylight assemblies, and other components that enclose a building and serve as a barrier between exterior and interior environments. Also, Building Envelope.

Certify: Statement in writing by a duly licensed professional attesting to compliance with a standard. Also, Certification.

Congregate Household Pet Shelter: Private or public facility that provides refuge to rescued household pets and the household pets of shelterees in response to a declared major disaster or emergency. Source: FEMA.

Glossary (continued)

Core Area (or Protected Area): Portion(s) of a facility or building enclosed within one or more walls, partitions, ceilings or mezzanines, roofs, assemblies, screens, barriers or baffling that when surveyed and ranked as a complete enclosure can provide improved protection of occupants from identified hazard(s) when compared to the unprotected surrounding host or adjacent structure(s).

Critical Support Systems: Structures, systems and components required to ensure the health, safety and well-being of occupants. Critical support systems include, but not limited to, life-safety systems, potable and waste water systems, electrical power systems and heating, ventilation and air-conditioning (HVAC) systems. Source: ICC 500.

Educational Facilities: Means the buildings and equipment, structures, and special educational use areas that are built, installed, or established to serve primarily the educational purposes and secondarily the social and recreational purposes of the community and which may lawfully be used as authorized by Florida Statutes and approved by boards.

Enhanced Hurricane Protection Area: A new educational facility, or portion thereof, designed, constructed, inspected and maintained in accordance with the Public Shelter Design Criteria, section 453.25, *Florida Building Code—Building*.

Essential Facility: Buildings and other structures that are categorized as Risk Category IV in Table 1.5-1 of ASCE Standard 7-10, *Minimum Design Loads for Buildings and Other Structures*; buildings and other structures that are intended to remain operational in the event of an extreme environmental loading condition (e.g., flood waters and high wind).

Evacuation Shelter: A safe congregate care facility that provides services and is utilized for populations displaced by an emergency or disaster incident. An evacuation shelter may be located either inside (risk shelter) or outside (host shelter) of the disaster impact area and are typically operational for a period to not normally exceed 72 hours. Typically, these capacities are determined based on 20 square feet per person. Source: Florida Emergency Preparedness Association, Mass Care Work Group.

Risk Shelter: Facilities designated as risk shelters may be located within the hazard risk zone (i.e., lie in the forecast path and associated error cone of an approaching hurricane or severe storm). Construction of these facilities meets established minimum safety requirements considered for least-risk decision making for the community.

Host Shelter: A facility that is safe and provides services, and is located outside of a hazard risk zone.

Glossary (continued)

Evacuation Zone (Hurricane): Area(s) designated by a jurisdiction's emergency management agency requiring evacuation from particular hurricane scenarios to protect populations vulnerable to storm surge inundation. Evacuation zones are developed taking into consideration all populated areas having a risk of storm surge inundation, and areas not subject to inundation but may be isolated as a result.

Excluded Space: Mechanical, electrical, plumbing and other utility rooms; telecommunication and information technology equipment rooms; storage rooms and closets; exterior/outside circulation and open corridors; restrooms, toilet rooms, and shower and drying areas; kitchen and food preparation rooms and serving areas; science rooms and labs; computer and information technology rooms and labs; mechanical shop areas; vocational and industrial technology shop areas and labs; library and media rooms and labs; administrative office and support areas; record vaults; and, attics and crawl spaces.

Functional Needs Support Services: Services that enable children and adults to maintain their usual level of independence in a general population shelter. FNSS includes reasonable modification of policies, practices and procedures, durable medical equipment, consumable medical supplies, personal assistance services and other goods and services as needed. Children and adults requiring FNSS may have physical, sensory, mental health, cognitive and/or intellectual disabilities affecting their ability to function independently without assistance. Reference Section 3.1, *Guidance on Integration of Functional Needs Support Services in General Population Shelters*, FEMA, 2010.

General Population Shelter: Location(s) that are, in whole or in part, to provide shelter and services to persons who have no other option for sheltering. These shelters provide basics such as food, water and basic first aid. Persons evacuating to a pet friendly shelter should bring their own supplies such as pet food, pet cages/carriers, blankets, toiletries/hygiene items, medications and clothing. To the extent possible, back-up generator power may be made available. Source: Florida Emergency Preparedness Association, Mass Care Work Group.

Gross Square Footage: The enclosed interior floor area of a facility, measured from the outside surfaces of all enclosing walls that form the boundaries of the spaces.

Guideline: Criterion or procedure established to assist in determining a course of action, but not necessarily required or enforceable by law. A framework that can assist in decision making.

Host Shelter: See Evacuation Shelter

Glossary (continued)

Household Pet: A domesticated animal, such as a dog, cat, bird, rabbit, rodent, or turtle that is traditionally kept in the home for pleasure rather than for commercial purposes, can travel in commercial carriers, and be housed in temporary facilities. Household pets do not include reptiles (except turtles), amphibians, fish, insects/arachnids, farm animals (including horses), and animals kept for racing purposes. Source: FEMA.

Included Space: All rooms and areas not included in the definition of excluded space.

Long Span (Roof): See Open Span.

Marginal: Lower end of adequate, appropriate or suitable conditions; less than preferred.

Mass-Care: Emergency provision of life sustaining services to ensure the health, safety and well-being of a congregate population; as examples, shelter, food and water, sanitation, first aid, security.

Mega-Shelter: An arena, stadium, convention center or similar very high-occupancy facility that is used to shelter an exceptionally large population of shelterees from a major disaster. Mega-shelters are often designed, planned or designated to accommodate more than 5,000 shelterees in dormitory area(s) at the same time. A mega-shelter may be used at any time in the emergency cycle (evacuation, response and recovery) and may be located inside or outside of the disaster impact area. Source: Florida Emergency Preparedness Association, Mass Care Work Group.

Mitigation: Actions taken to prevent or reduce the risk to life, property, social, economic activities, and natural resources from natural or technological hazards.

Net Square Footage: The enclosed interior floor area of a facility, measured from the inside surfaces of all enclosing walls that form the boundaries of the spaces.

New Construction: Means any construction of a building or unit of a building in which the entire work is new. An addition connected to an existing building which adds additional square footage to the space inventory is considered new construction. See section 453.5.8, *Florida Building Code--Building*.

Occupancy: The purpose for which a building or other structure, or part thereof, is used or intended to be used.

Glossary (continued)

Occupant Support Areas: Areas required to ensure the health, safety and well-being of occupants. Occupant support areas may include, but not limited to, shelter management, food preparation, water and food storage, electrical and mechanical rooms, toilet and other sanitation rooms, and first-aid stations. Source: ICC 500.

On-site: Means located either inside, immediately adjacent to, or on the same contiguous property grounds of a facility, building or place and under the control of the owner or lawful tenant.

Open Span (Roof): An area in a structure where the clear distance between load bearing or supporting elements (e.g., walls, beams, columns, etc.) in the shortest direction is 40 feet or more.

Person(s) with Special Needs: Someone who during periods of evacuation or emergency require sheltering assistance due to physical impairment, mental impairment, cognitive impairment, or sensory disabilities. See Rule 64-3.010(1), Florida Administrative Code.

Pet-friendly Evacuation Shelter: A pet-friendly evacuation shelter is a public emergency shelter that accommodates humans and household pets in nearby facilities or in different areas of the same facility. Source: Florida State Animal Response Team (or FLSART).

Pet Friendly Shelter: Location(s) that are, in whole or in part, to provide shelter and services to persons with companion animals (pets) who have no other option for sheltering. These shelters may allow caregivers to remain with pets. These shelters provide basics such as food, water and basic first aid. Persons evacuating to a pet friendly shelter should bring their own supplies such as pet food, pet cages/carriers, blankets, toiletries/hygiene items, medications and clothing. Source: Florida Emergency Preparedness Association, Mass Care Work Group.

Qualitative: Assessment based upon empirical methods and observed qualities and characteristics.

Recognize: Acceptance or acknowledgement of validity based upon observations, acquired facts, documents and certifications available at the time of survey. Also, recognition.

Glossary (continued)

Recovery Shelter: A safe congregate care facility that provides services and is utilized for populations displaced by an emergency or disaster incident. Typically, these capacities are determined based on 40 square feet per person. May also be known in some documents as a Standard Shelter. Source: Florida Emergency Preparedness Association, Mass Care Work Group.

Short-Term Shelter: A safe congregate care facility that provides services and is utilized for a period not to normally exceed two (2) weeks for populations displaced by an emergency or disaster incident.

Long-Term Shelter: A safe congregate care facility that provides services and is utilized for durations typically longer than two (2) weeks for populations displaced by an emergency or disaster incident.

Reduction Factor: Factors used to reduce the net floor area in order to accommodate presence of exterior and interior walls, furnishings, equipment, walkways, etc., resulting in the net usable floor area.

Remodeling: Means the changing of existing facilities by rearrangement of spaces and their use and includes, but is not limited to, the conversion of two classrooms to a science laboratory or the conversion of a closed plan arrangement to an open plan configuration.

Renovation: Means the rejuvenating or upgrading of existing facilities by installation or replacement of materials and equipment and includes, but is not limited to, interior or exterior reconditioning of facilities and spaces; air-conditioning, heating, or ventilating equipment; fire alarm systems; emergency lighting; electrical systems; and complete roofing or roof replacement, including replacement of membrane or structure.

Retrofit: Modifications performed upon an existing structure or infrastructure with the goal of significantly reducing or eliminating potential damage due to a specific hazard.

Risk Shelter: See Evacuation Shelter

Safe: Affording protection that at a minimum is consistent with the intent of American Red Cross publication *Hurricane Evacuation Shelter Selection Standards* (formerly ARC 4496). Also, Safer and Safest.

Glossary (continued)

Saffir-Simpson Hurricane Scale: The current prevalent system of classifying hurricane intensity in the Atlantic, Caribbean and East Pacific oceans. Hurricanes are categorized on a scale of 1 (minimum) to 5 (extreme) based on wind velocity and provides examples of types of damage and impacts in the United States associated with winds of the indicated intensity.

Service Animal: Any guide dog, signal dog, or other animal individually trained to provide assistance to an individual with a disability including, but not limited to, guiding individuals with impaired vision, alerting individuals with impaired hearing to intruders or sounds, providing minimal protection or rescue work, pulling a wheelchair, or fetching dropped items. The definition of Service Animal was changed on March 15, 2011 by the Dept. of Justice to limit Service Animals to dogs only with a subsection addressing Miniature Horses. Source: FEMA.

Shelter: A designated place, building or facility of relative safety that temporarily provides services with the goal of preserving life and reducing human suffering. Source: Florida Emergency Preparedness Association, Mass Care Work Group.

Shelter Envelope: Vertical and horizontal materials and assemblies that enclose a shelter area and serve as protective barriers from hurricane wind and debris hazards. The shelter envelope includes roof coverings, roof assembly, roof top vent & equipment penetrations for assemblies, exterior walls, door and window assemblies, glazing, skylight assemblies, louvers and where applicable floor and interior wall assemblies that separate the shelter from unprotected areas of a host building.

Shutters: Permanent or temporary closures or shields and assemblies that serve as a structural barrier to resist wind induced loads that act on their surface(s), to include aerodynamic and wind-borne debris impact loads.

Sea, Lake and Overland Surges from Hurricanes (SLOSH): A computerized numerical model developed by the National Weather Service to estimate storm surge heights resulting from historical, hypothetical or predicted hurricanes by taking into account atmospheric pressure, size, forward speed and track data. These parameters are used to create a model of the wind field which drives the storm surge.

Site: The spatial location of existing or planned facility(s), ancillary structures and utilities, improvements and surrounding environment. A space of ground occupied or to be occupied by a facility or program

Special Needs Client(s): See Person(s) with Special Needs.

Glossary (continued)

Special/Medical Needs Shelter (SpNS): Location(s) that are, in whole or in part, designated under Chapter 252 and section 381.0303, Florida Statutes, to provide shelter and services to persons with special needs who have no other option for sheltering. These shelters are designated to have back-up generator power. Special needs shelter services are to minimize deterioration of pre-event levels of health. See Rule 64-3.010(10), Florida Administrative Code. Typically, these capacities are determined based on 60 square feet per person. Source: Florida Emergency Preparedness Association, Mass Care Work Group.

Standard: Reference, criterion or procedure that is accepted or acknowledged as being authoritative, and establishes a minimum quantitative or qualitative measure or attribute that can be required and enforceable by law.

Storm Surge: An abnormal rise in sea level accompanying a hurricane or other intense storm, and whose height is the difference between the observed level of the sea surface and the level that would have occurred in the absence of the storm. Storm surge is usually estimated by subtracting the normal or astronomical high tide from the observed storm tide.

Survey: A gathering and assessment of provided or available information to be used as necessary to carry out the purposes of sections 252.35(2)(p) and 252.385(2)(a), Florida Statutes. Information may include data, facts, figures, interviews, opinions, reports, studies, maps, photographs, construction drawings, specifications and observation samplings.

Usable Square Feet (or Net Usable Square Feet): Floor area of included spaces reduced to account for: structural building features, such as thickness or dimensions of partitions, walls and columns; fixed, mounted or movable objects, such as instruction, illustration or decorative features; cabinetry, casework and consoles; furniture, fixtures and equipment; or other features that under probable conditions cannot be removed or stored away to maximize available floor space during use as a hurricane evacuation shelter.

Appendix E

Hurricane Evacuation Shelter Space Capacity and Net Usability Factors

Hurricane Evacuation Shelter Space Capacity

Fifty percent of the net square footage (NSF) of new educational facilities are required to be designed and constructed to meet the EHPA code provisions. Certain types of spaces may be excluded from the EHPA provisions (excluded spaces). However, based on design constraints or preferences, the excluded spaces may be incorporated into or within an EHPA's exterior envelope. The EHPA occupant capacity is used by board staff, emergency managers and design professionals to determine the occupant capacity and infrastructure-related operational requirements (such as quantities of potable water, toilets, hand washing sinks, and parking). EHPA's may be located in a single large room or a combination of rooms, located on one or more stories, and possibly in more than one building. To begin the EHPA capacity calculation process, identify those rooms or spaces that are to be excluded. Section 453.25.3.1, *Florida Building Code--Building* and Section 252.385(4)(b), F.S. serve as guides to identify excluded space.

The following is a summary of example excluded spaces:

Excluded Spaces. Mechanical, electrical, plumbing and other utility rooms; telecommunication and information technology equipment rooms; storage rooms and closets; exterior/outside circulation and open corridors; restrooms, toilet rooms, and shower and drying areas; kitchen and food preparation rooms and serving areas; science rooms and labs; computer and information technology rooms and labs; mechanical shop areas; vocational and industrial technology shop areas and labs; library and media rooms and labs; administrative office and support areas; record vaults; and, attics and crawl spaces.

Included Spaces. All other spaces, rooms and areas not listed as an excluded space.

The NSF of EHPA floor space is determined by subtracting excluded spaces from the designated educational facility's gross square feet (GSF).

Net Square Feet, NSF = Gross Square Feet, GSF - Σ Excluded Space Floor Areas, sq.ft.

The board, with the concurrence of the local emergency management agency or the Division may adjust this requirement if in its best interest. This includes determination of excluded/included spaces or formula for calculation of design occupant capacity.

Net usable floor area is defined as follows:

Usable Square Feet (USF, or Net USF). NSF floor area of included spaces reduced to account for: structural building features, such as thickness or dimensions of partitions, walls and columns; fixed, mounted or movable objects, such as instructive, illustrative or decorative features; cabinetry, casework and consoles; furniture, fixtures and equipment; or other features that under probable conditions cannot be removed or stored away to maximize available floor space during use as a hurricane evacuation shelter.

Net Usable Square Feet, USF = Net Square Feet, NSF - Σ Excluded Floor Areas, sq.ft.

As an alternative method to calculate USF, the following empirical usability factors can be used instead:

1. Reduce the NSF of either individual or multiple cumulative designated spaces (rooms or areas) with concentrated furnishings or fixed seating by 50 percent. Examples are auditoriums, amphitheater, conference rooms and certain classroom types with numerous closely spaced furnishings, materials, supplies, or instructive, illustrative or decorative features (e.g., primary or elementary). To calculate a space's Net USF multiply NSF by 0.50.
2. Reduce the net square footage of either individual or multiple cumulative designated spaces with unconcentrated furnishings (e.g., loose tables and chairs) and no fixed seating by 35 percent. Examples are educational classrooms and skills labs, dining areas, band and music rooms, and exhibition galleries. To calculate a space's Net USF multiply NSF by 0.65.
3. Reduce the NSF of either individual or multiple cumulative designated spaces (rooms or areas) with assembly or open floors and without fixed seating by 15 percent. Examples are gymnasiums, dance floors, open multipurpose rooms, and interior/inside circulation corridors. Retractable seating is not considered fixed seating. To calculate a space's Net USF multiply NSF by 0.85.

An example list of Department of Education room design codes, descriptions and reduction factors is available in Table E-2. Table E-2's Net Usability Factors are empirical in that they are based upon large-scale typical conditions. Boards, local emergency management agencies and shelter program partners, and design professionals may adjust the empirical usability factors to address site-specific or operational conditions.

If gross square footage (outside wall perimeter dimensions) is known instead of net square footage (inside wall surface perimeter dimensions), multiply GSF by 0.943 to estimate NSF.

$$\mathbf{GSF * 0.943 = NSF, \text{ or to convert NSF to GFS: } \mathbf{NSF * 1.06 = GSF}$$

The hurricane evacuation shelter capacity of an EHPA is calculated using 20 square feet per occupant. The FBC formula is as follows:

$$\mathbf{Occupant Capacity = (GSF - \sum Excluded Space, sq.ft.) / 20}$$

To calculate occupant capacity based upon Net USF floor area, the formula is:

$$\mathbf{Occupant Capacity = \sum (NSF Included Spaces, sq.ft. * Usability Factors) / 20}$$

Or,

$$\mathbf{Occupant Capacity = [(GSF * 0.943) - \sum (NSF Included Spaces, sq.ft.*Usability Factors)]/20}$$

The designer should be aware that SpNS “client” occupant capacity is based upon a recommended 60 sq.ft. per client. The 60 sq.ft. includes an allowance for an oversized cot or bed, medical equipment and supplies, and access for medical staff or care-giver.

In an emergency, on a short-term basis during hurricane conditions, the American Red Cross and emergency management officials may temporarily reduce the occupant floor area requirement to 15 square feet per occupant. This emergency contingency measure does not affect the EHPA criteria’s requirement to use 20 square feet per occupant to calculate design capacity.

The designer should be aware that for adults and children with certain access or functional needs support service (FNSS) requirements, such as persons that need wheelchairs or scooters, lift equipment, service animal and/or personal assistance services, FEMA recommends a floor space allocation of 100 sq.ft. (assumed Net USF). For design and planning purposes, the larger FNSS accommodation space may apply to one (1) of every 10 occupants. In some cases the 100 sq.ft. may be shared with a caregiver (i.e., 50 sq.ft. each).

Assuming that the FNSS space is shared by a caregiver (50 sq.ft. each), replace 20 sq.ft. with 26 sq.ft. This will reduce the facility’s occupant capacity to account for the FNSS spaces. However, the EHPA code doesn’t recognize use of the larger occupant allowance. Therefore, 20 sq.ft. should be used to calculate mechanical, electrical, plumbing and other related design feature requirements.

For guidance purposes only, Table E-1 provides the Division’s recommendations for calculating the number of occupants of both evacuation and extended duration shelter types. The floor area allowances apply to all sizes of shelters from small with design occupants of less than 50 to mega-shelters with thousands of occupants. The allowances include additional accommodation space for persons needing FNSS. The definitions for the shelter types can be found in Appendix D, Glossary. To use Table E-1, identify the Type of Shelter (or expected duration of occupancy) and the appropriate Floor Area Minimum Recommendation. Then replace the code minimum value of “20” in the Occupant Capacity formula(s) given previously with the value selected from Table E-1. The calculated occupant capacity will provide the total number of occupants with a reduction to accommodate FNSS spaces.

As an example, for a general population risk evacuation shelter with a total of 10,000 NSF of floor area and 0.85 usability factor, replace the “20” with “26” as follows:

$$(10,000 * 0.85) / 26 = 326 \text{ occupant spaces}$$

Of the 326 total calculated occupant spaces, two of 10 (2:10), or 20 percent, 65 are needed to accommodate FNSS occupants (@ 50 Net USF each). The remaining 261 code minimum spaces, or ~80 percent, are based on 20 Net USF each.

$$\begin{aligned} 326 * 0.20 &= 65 \text{ FNSS spaces @ 50 Net USF each} \\ 326 - 65 &= 261 \text{ code minimum spaces @ 20 Net USF each} \end{aligned}$$

| Table E-1. Florida Hurricane Evacuation Shelter Occupant Space Calculation Recommendations with FNSS for Dormitory Areas | | |
|---|---|--|
| Type of Shelter (Duration of Occupancy) | Floor Area Minimum Recommendation, average net usable sq.ft. | Floor Area Range, average net usable sq.ft. |
| General Population | | |
| EHPA Minimum Risk Evacuation (8 hours) | 20 | 20 |
| ICC 500 Minimum Risk Evacuation (24 hours) | 20 | 20 |
| Risk Evacuation Shelter (24 - 72 hours) | 26 | 22-46 |
| Host Evacuation Shelter (24 - 72 hours) | 26 | 26-46 |
| Recovery/Short Term Shelter (72 hours - 2 weeks) | 42 | 42-64 |
| Long Term Shelter (more than 2 weeks) | 60 | 60-82 |
| Special Needs Population | | |
| EHPA Minimum Risk Evacuation (8 hours) | 20 | 20 |
| ICC 500 Minimum Risk Evacuation (24 hours) | 20 | 20 |
| Risk Evacuation Shelter (24 - 72 hours) | 60 | 60-82 |
| Host Evacuation Shelter (24 - 72 hours) | 60 | 60-82 |
| Recovery/Short Term Shelter (72 hours - 2 weeks) | 80 | 80-100 |
| Long Term Shelter (more than 2 weeks) | 100 | 100-120 |

Table E-2. Hurricane Evacuation Shelter Net Usability Factor

| Design Code Number | Design Description | Minimum Room sq.ft. | Normal sq.ft. per student | Net Usability Factor |
|---------------------------|---|----------------------------|----------------------------------|-----------------------------|
| 00001 | Primary Classroom (K-3) | 600 | 40 | 0.50 |
| 00002 | Intermediate Class (4-8) | 600 | 39 | 0.65 |
| 00003 | Senior High Class (9-12) | 600 | 32 | 0.65 |
| 00004 | Intermediate Class (<i>no longer used</i>) | 608 | 32 | 0.65 |
| 00005 | Elementary Resource (<i>no longer used</i>) | 416 | 32 | 0.65 |
| 00008 | Elementary Math Skills Lab (<i>no longer used</i>) | 608 | 32 | 0.65 |
| 00009 | Elementary Social Studies Lab (<i>no longer used</i>) | 608 | 32 | 0.65 |
| 00010 | Primary Skills Lab (K-3) | 600 | 49 | 0.65 |
| 00011 | Intermediate/Middle Skills Lab (4-8) | 600 | 39 | 0.65 |
| 00012 | Senior High Skills Lab (9-12) | 600 | 32 | 0.65 |
| 00015 | Elementary Open Plan Area (<i>no longer used</i>) | 1,920 | 32 | 0.65 |
| 00021 | Middle/Junior High Resource (<i>no longer used</i>) | 416 | 32 | 0.65 |
| 00024 | Middle/Junior High Math Skills Lab (<i>no longer used</i>) | 608 | 32 | 0.65 |
| 00025 | Middle/Junior High Social Studies Lab (<i>no longer used</i>) | 608 | 32 | 0.65 |
| 00026 | Middle/Junior High Lang Arts Lab (<i>no longer used</i>) | 608 | 32 | 0.65 |
| 00029 | Middle/Junior High Art Lab (<i>no longer used</i>) | 630 | 42 | 0.50 |
| 00030 | Primary Open Plan (K-3) | 1,368 | 38 | 0.65 |
| 00031 | Intermediate/Middle Open Plan (4-8) | 1,408 | 32 | 0.65 |
| 00032 | Senior High Open Plan (9-12) | 1,600 | 27 | 0.65 |
| 00035 | Senior High Class (<i>no longer used</i>) | 513 | 27 | 0.65 |
| 00036 | Senior High Resource (<i>no longer used</i>) | 416 | 32 | 0.65 |
| 00039 | Senior High Math Skills Lab (<i>no longer used</i>) | 512 | 32 | 0.65 |
| 00040 | Resource Room | 290 | 29 | 0.65 |
| 00041 | Senior High Language Arts Lab (<i>no longer used</i>) | 512 | 32 | 0.65 |
| 00047 | Senior High Art Lab (<i>no longer used</i>) | 530 | 53 | 0.50 |
| 00050 | Art – Elementary | 600 | 37 | 0.50 |
| 00051 | Art – Middle | 630 | 42 | 0.50 |
| 00052 | Art – Senior High | 530 | 53 | 0.50 |
| 00055 | Music - Elementary | 1000 | 0 | 0.50 |
| 00060 | ESE Special Class (Part Time) | 650 | 65 | 0.50 |
| 00061 | ESE Part-time | 600 | 65 | 0.50 |
| 00062 | ESE Full-Time | 600 | 95 | 0.50 |
| 00063 | ESE Vocational | 600 | 95 | 0.50 |
| 00064 | ESE Part Time/Full Time Lab | 600 | 0 | 0.50 |
| 00065 | ESE Resource | 290 | 95 | 0.50 |
| 00075 | Vocal Music Class (Middle-Senior High) | 513 | 57 | 0.65 |
| 00076 | Band Class (Middle-Senior High) | 1,200 | 35 | 0.65 |
| 00077 | Orchestra Class (Middle-Senior High) | 513 | 57 | 0.65 |
| 00078 | General Music Class (Middle-Senior High) | 518 | 37 | 0.65 |
| 00079 | Guitar Lab (Middle-Senior High) | 518 | 37 | 0.65 |
| 00110 | PE Multipurpose Room (Middle-Senior High) | 800 | 0 | 0.85 |
| 00111 | Junior High Gym | 1 | 0 | 0.85 |
| 00112 | Senior High Gym | 1 | 0 | 0.85 |
| 00113 | Gym Seating | 1 | 0 | 0.85 |
| 00118 | PE Wrestling Room | 402 | 0 | 0.85 |
| 00119 | PE Gymnastics & Dance | 420 | 0 | 0.85 |
| 00316 | Teacher Lounge/Dining | 1 | 0 | 0.65 |
| 00317 | General School Space | 1 | 0 | 0.65 |
| 00340 | Dining Area | 1 | 0 | 0.65 |
| 00360 | Auditorium | 1 | 0 | 0.50 |
| 00361 | Multipurpose Room | 1 | 32 | 0.65 |
| 00363 | Stage | 1 | 0 | 0.65 |
| 00370 | Lobby | 1 | 0 | 0.85 |
| 00700 | Inside Circulation | 1 | 0 | 0.85 |
| 00708 | J.R.O.T.C. | 1 | 42 | 0.65 |
| 00802 | Instructional Conference Room | 225 | 0 | 0.50 |
| 00830 | Ensemble | 300 | 0 | 0.65 |
| 00840 | Vocational Related Classroom | 256 | 0 | 0.65 |

Appendix F

Hurricane Evacuation Shelter Space Capacity Demand Data

| Table F(1) 2020 Statewide Emergency Shelter Plan: Hurricane Evacuation Shelter Space Demand | | | | | | | | | | | | |
|---|------------|---------------------------|--------------------------------------|--|-----------------------------------|-------------------------------------|---|---------------------------|--------------------------------------|--|-----------------------------------|-------------------------------------|
| County | RPC Region | 2020 Estimated Population | 2020 Estimated Vulnerable Population | 2020 Estimated General Population Shelter Demand (w/o PSN) | 2020 Estimated PSN Shelter Demand | 2020 Estimated Total Shelter Demand | Planning from Research or Behavioral Survey or *County provided (asterisk by County Name) | 2025 Estimated Population | 2025 Estimated Vulnerable Population | 2025 Estimated General Population Shelter Demand (w/o PSN) | 2025 Estimated PSN Shelter Demand | 2025 Estimated Total Shelter Demand |
| Bay | 1 | 178,820 | 129,032 | 6,443 | 1,712 | 8,155 | 1.400% | 181,247 | 130,838 | 6,533 | 1,736 | 8,269 |
| Escambia | 1 | 313,381 | 140,830 | 10,680 | 500 | 11,180 | 1.400% | 314,717 | 142,802 | 10,830 | 507 | 11,337 |
| Holmes | 1 | 20,210 | 8,881 | 991 | 121 | 1,112 | 1.400% | 20,516 | 9,005 | 1,005 | 123 | 1,128 |
| Okaloosa | 1 | 195,488 | 125,065 | 5,927 | 100 | 6,027 | 1.400% | 200,631 | 126,816 | 6,010 | 101 | 6,111 |
| Santa Rosa | 1 | 170,835 | 106,739 | 5,875 | 150 | 6,025 | 1.400% | 174,030 | 108,233 | 5,957 | 152 | 6,109 |
| Walton | 1 | 65,301 | 71,866 | 1,807 | 150 | 1,957 | 1.400% | 69,414 | 72,872 | 1,832 | 152 | 1,984 |
| Washington | 1 | 24,985 | 12,492 | 1,530 | 166 | 1,696 | 1.400% | 26,237 | 12,667 | 1,551 | 168 | 1,719 |
| Sub-Total: | 1 | 969,020 | 594,905 | 33,253 | 2,899 | 36,152 | | 986,792 | 603,234 | 33,718 | 2,939 | 36,657 |
| Calhoun | 2 | 15,001 | 7,330 | 1,019 | 91 | 1,110 | 1.300% | 15,055 | 7,425 | 1,032 | 92 | 1,124 |
| Franklin | 2 | 11,933 | 10,726 | 319 | 214 | 533 | 2.000% | 11,967 | 10,941 | 325 | 218 | 543 |
| Gadsden | 2 | 48,263 | 23,833 | 3,272 | 632 | 3,904 | 2.700% | 49,216 | 24,476 | 3,360 | 649 | 4,009 |
| Gulf* | 2 | 16,297 | 11,650 | 532 | 15 | 547 | 1.800% | 16,870 | 11,860 | 542 | 15 | 557 |
| Jackson | 2 | 50,418 | 20,456 | 1,757 | 143 | 1,900 | 0.700% | 50,764 | 20,599 | 1,769 | 144 | 1,913 |
| Jefferson* | 2 | 14,611 | 8,233 | 664 | 160 | 824 | 3.500% | 15,012 | 8,521 | 687 | 166 | 853 |
| Leon** | 2 | 287,899 | 106,679 | 3,987 | 600 | 4,587 | 2.000% | 298,269 | 108,813 | 3,994 | 612 | 4,606 |
| Liberty* | 2 | 8,719 | 4,863 | 467 | 65 | 532 | 6.000% | 9,208 | 5,155 | 495 | 69 | 564 |
| Wakulla | 2 | 31,165 | 28,376 | 844 | 100 | 944 | 5.000% | 33,864 | 29,795 | 886 | 105 | 991 |
| Sub-Total: | 2 | 484,306 | 222,146 | 12,861 | 2,020 | 14,881 | | 500,225 | 227,585 | 13,090 | 2,070 | 15,160 |
| Alachua* | 3 | 260,003 | 90,633 | 11,864 | 600 | 12,464 | 0.500% | 265,608 | 91,086 | 11,923 | 603 | 12,526 |
| Bradford | 3 | 27,642 | 12,927 | 1,287 | 167 | 1,454 | 1.330% | 28,446 | 13,099 | 1,304 | 169 | 1,473 |
| Columbia* | 3 | 68,943 | 39,565 | 4,661 | 50 | 4,711 | 1.180% | 72,045 | 40,032 | 4,716 | 51 | 4,767 |
| Dixie | 3 | 16,726 | 3,987 | 1,832 | 142 | 1,974 | 1.000% | 17,528 | 4,027 | 1,850 | 143 | 1,993 |
| Gilchrist* | 3 | 17,224 | 11,899 | 1,123 | 53 | 1,176 | 0.680% | 17,790 | 11,980 | 1,131 | 53 | 1,184 |
| Hamilton | 3 | 14,663 | 7,880 | 1,038 | 76 | 1,114 | 1.000% | 15,042 | 7,959 | 1,048 | 77 | 1,125 |
| Lafayette | 3 | 8,479 | 4,187 | 609 | 13 | 622 | 0.330% | 9,158 | 4,201 | 611 | 13 | 624 |
| Levy | 3 | 41,015 | 33,469 | 4,184 | 19 | 4,203 | 0.450% | 43,676 | 33,620 | 4,203 | 19 | 4,222 |
| Madison* | 3 | 19,377 | 9,911 | 1,259 | 11 | 1,270 | 0.680% | 19,487 | 9,978 | 1,268 | 11 | 1,279 |
| Marion | 3 | 349,267 | 167,040 | 18,166 | 1,000 | 19,166 | 0.500% | 0 | 167,875 | 18,257 | 1,005 | 19,262 |
| Suwannee | 3 | 44,690 | 29,656 | 3,872 | 92 | 3,964 | 0.330% | 46,497 | 29,754 | 3,885 | 92 | 3,977 |
| Taylor | 3 | 22,295 | 14,261 | 1,713 | 63 | 1,776 | 0.450% | 23,566 | 14,325 | 1,721 | 63 | 1,784 |
| Union | 3 | 15,947 | 6,631 | 708 | 43 | 751 | 0.680% | 16,389 | 6,676 | 713 | 43 | 756 |
| Sub-Total: | 3 | 906,271 | 432,046 | 52,316 | 2,329 | 54,645 | | 575,232 | 434,612 | 52,630 | 2,342 | 54,972 |

Table F(2) 2020 Statewide Emergency Shelter Plan: Hurricane Evacuation Shelter Space Demand

| County | RPC Region | 2020 Estimated Population | 2020 Estimated Vulnerable Population | 2020 Estimated General Population Shelter Demand (w/o PSN) | 2020 Estimated PSN Shelter Demand | 2020 Estimated Total Shelter Demand | Planning from Research or Behavioral Survey or *County provided (asterisk by County Name) | 2025 Estimated Population | 2025 Estimated Vulnerable Population | 2025 Estimated General Population Shelter Demand (w/o PSN) | 2025 Estimated PSN Shelter Demand | 2025 Estimated Total Shelter Demand |
|-------------------|------------|---------------------------|--------------------------------------|--|-----------------------------------|-------------------------------------|---|---------------------------|--------------------------------------|--|-----------------------------------|-------------------------------------|
| Baker | 4 | 27,191 | 17,035 | 2,618 | 79 | 2,697 | 0.500% | 29,326 | 17,120 | 2,631 | 79 | 2,710 |
| Clay | 4 | 202,150 | 141,034 | 11,281 | 250 | 11,531 | 0.400% | 224,587 | 141,598 | 11,326 | 251 | 11,577 |
| Duval* | 4 | 936,811 | 636,499 | 40,802 | 3,200 | 44,002 | 0.700% | 945,922 | 640,954 | 41,088 | 3,222 | 44,310 |
| Flagler* | 4 | 105,157 | 78,083 | 7,970 | 1,120 | 9,090 | 0.500% | 122,132 | 78,473 | 8,368 | 1,176 | 9,544 |
| Nassau | 4 | 80,456 | 74,015 | 5,318 | 208 | 5,526 | 0.300% | 84,516 | 74,237 | 5,334 | 209 | 5,543 |
| Putnam | 4 | 73,176 | 51,162 | 4,748 | 100 | 4,848 | 0.010% | 73,462 | 51,167 | 4,748 | 100 | 4,848 |
| St.Johns* | 4 | 229,715 | 198,527 | 12,910 | 597 | 13,507 | 0.300% | 243,841 | 199,123 | 12,949 | 599 | 13,548 |
| Sub-Total: | 4 | 1,654,656 | 1,196,355 | 85,647 | 5,554 | 91,201 | | 1,723,786 | 1,202,673 | 86,444 | 5,636 | 92,080 |
| Brevard* | 5 | 575,211 | 448,228 | 31,469 | 2,090 | 33,559 | 0.300% | 584,509 | 449,573 | 31,563 | 2,096 | 33,659 |
| Lake* | 5 | 331,724 | 173,328 | 24,960 | 829 | 25,789 | 1.500% | 358,674 | 175,928 | 25,334 | 841 | 26,175 |
| Orange* | 5 | 1,313,880 | 348,911 | 27,952 | 2,430 | 30,382 | 0.830% | 1,408,052 | 351,807 | 28,184 | 2,450 | 30,634 |
| Osceola | 5 | 337,614 | 113,397 | 10,151 | 660 | 10,811 | 0.500% | 384,434 | 113,964 | 10,202 | 663 | 10,865 |
| Seminole | 5 | 454,757 | 118,873 | 11,445 | 750 | 12,195 | 0.180% | 471,638 | 119,087 | 11,466 | 751 | 12,217 |
| Sumter** | 5 | 120,700 | 55,143 | 9,786 | 100 | 9,886 | 0.330% | 141,440 | 55,325 | 9,818 | 100 | 9,918 |
| Volusia* | 5 | 523,405 | 392,058 | 39,238 | 884 | 40,122 | 0.630% | 530,518 | 394,528 | 39,485 | 890 | 40,375 |
| Sub-Total: | 5 | 3,657,291 | 1,649,938 | 155,001 | 7,743 | 162,744 | | 3,879,265 | 1,660,211 | 156,052 | 7,791 | 163,843 |
| DeSoto | 6 | 35,141 | 17,444 | 3,159 | 120 | 3,279 | 2.700% | 35,621 | 17,915 | 3,244 | 123 | 3,367 |
| Hardee | 6 | 27,426 | 11,424 | 2,167 | 36 | 2,203 | 2.000% | 27,872 | 11,654 | 2,210 | 37 | 2,247 |
| Highlands | 6 | 102,138 | 40,655 | 11,553 | 285 | 11,838 | 0.700% | 105,751 | 42,879 | 11,634 | 287 | 11,921 |
| Okeechobee* | 6 | 41,140 | 38,562 | 7,342 | 637 | 7,979 | 3.300% | 41,989 | 40,177 | 7,584 | 658 | 8,242 |
| Polk | 6 | 661,645 | 249,671 | 42,257 | 3,246 | 45,503 | 1.300% | 680,880 | 272,882 | 42,806 | 3,288 | 46,094 |
| Sub-Total: | 6 | 867,490 | 357,756 | 66,478 | 4,324 | 70,802 | | 892,113 | 385,507 | 67,478 | 4,393 | 71,871 |

Table F(3) 2020 Statewide Emergency Shelter Plan: Hurricane Evacuation Shelter Space Demand

| County | RPC Region | 2020 Estimated Population | 2020 Estimated Vulnerable Population | 2020 Estimated General Population Shelter Demand (w/o PSN) | 2020 Estimated PSN Shelter Demand | 2020 Estimated Total Shelter Demand | Planning from Research or Behavioral Survey or *County provided (asterisk by County Name) | 2025 Estimated Population | 2025 Estimated Vulnerable Population | 2025 Estimated General Population Shelter Demand (w/o PSN) | 2025 Estimated PSN Shelter Demand | 2025 Estimated Total Shelter Demand |
|-------------------|------------|---------------------------|--------------------------------------|--|-----------------------------------|-------------------------------------|---|---------------------------|--------------------------------------|--|-----------------------------------|-------------------------------------|
| Citrus* | 7 | 143,281 | 100,388 | 13,314 | 69 | 13,383 | 0.450% | 150,923 | 100,840 | 13,374 | 80 | 13,454 |
| Hernando* | 7 | 181,882 | 125,653 | 11,565 | 262 | 11,827 | 0.380% | 194,926 | 126,130 | 11,609 | 262 | 11,871 |
| Hillsborough | 7 | 1,379,302 | 846,632 | 52,316 | 2,927 | 55,243 | 0.380% | 1,463,205 | 849,849 | 52,515 | 2,938 | 55,453 |
| Manatee | 7 | 375,888 | 317,186 | 24,200 | 600 | 24,800 | 0.700% | 403,100 | 319,406 | 25,981 | 700 | 26,681 |
| Pasco | 7 | 505,709 | 324,138 | 31,294 | 966 | 32,260 | 0.880% | 589,336 | 326,990 | 31,569 | 975 | 32,544 |
| Pinellas | 7 | 962,003 | 645,314 | 42,178 | 4,000 | 46,178 | 1.050% | 970,354 | 680,020 | 42,621 | 4,042 | 46,663 |
| Sub-Total: | 7 | 3,548,065 | 2,359,311 | 174,867 | 8,824 | 183,691 | | 3,771,844 | 2,403,236 | 177,669 | 8,997 | 186,666 |
| Charlotte | 8 | 172,270 | 184,093 | 12,089 | 1,277 | 13,366 | 0.750% | 174,224 | 185,474 | 12,180 | 1,287 | 13,467 |
| Collier | 8 | 357,470 | 423,555 | 29,964 | 2,011 | 31,975 | 0.550% | 376,142 | 425,928 | 30,129 | 2,022 | 32,151 |
| Glades | 8 | 13,087 | 10,416 | 1,594 | 19 | 1,613 | 0.180% | 13,580 | 10,435 | 1,597 | 19 | 1,616 |
| Hendry* | 8 | 39,057 | 25,459 | 3,285 | 204 | 3,489 | 0.830% | 39,307 | 24,419 | 3,312 | 206 | 3,518 |
| Lee | 8 | 698,468 | 840,308 | 71,410 | 3,285 | 74,695 | 0.380% | 762,808 | 843,501 | 71,681 | 3,297 | 74,978 |
| Sarasota | 8 | 407,260 | 376,645 | 29,826 | 1,900 | 31,726 | 0.880% | 415,885 | 379,959 | 30,088 | 1,917 | 32,005 |
| Sub-Total: | 8 | 1,687,612 | 1,860,476 | 148,168 | 8,696 | 156,864 | | 1,781,946 | 1,869,716 | 148,987 | 8,748 | 157,735 |
| Indian River | 9 | 148,962 | 74,518 | 5,805 | 501 | 6,306 | 2.500% | 154,480 | 76,381 | 5,950 | 514 | 6,464 |
| Martin | 9 | 153,022 | 86,956 | 5,331 | 400 | 5,731 | 2.200% | 157,339 | 89,956 | 5,448 | 409 | 5,857 |
| Palm Beach* | 9 | 1,414,144 | 498,017 | 29,754 | 1,260 | 31,014 | 1.200% | 1,463,928 | 503,993 | 30,111 | 1,275 | 31,386 |
| St. Lucie | 9 | 297,634 | 125,649 | 7,833 | 650 | 8,483 | 2.500% | 347,558 | 128,790 | 8,029 | 666 | 8,695 |
| Sub-Total: | 9 | 2,013,762 | 785,140 | 48,723 | 2,811 | 51,534 | | 2,123,305 | 799,120 | 49,538 | 2,864 | 52,402 |
| Broward | 10 | 1,873,970 | 614,111 | 28,299 | 1,277 | 29,576 | 5.100% | 1,891,345 | 636,082 | 29,799 | 1,429 | 31,228 |
| Miami-Dade | 10 | 2,741,869 | 2,069,194 | 97,855 | 2,717 | 100,572 | 0.300% | 2,796,775 | 2,075,402 | 98,149 | 2,725 | 100,874 |
| Monroe | 10 | 76,889 | 79,147 | 2,590 | 461 | 3,051 | 0.123% | 81,971 | 81,972 | 2,593 | 462 | 3,055 |
| Sub-Total: | 10 | 4,692,728 | 2,762,452 | 128,744 | 4,455 | 133,199 | | 4,770,091 | 2,793,456 | 130,541 | 4,616 | 135,157 |
| TOTAL: | | 20,481,201 | 12,220,525 | 906,058 | 49,655 | 955,713 | | 21,004,599 | 12,379,349 | 916,147 | 50,396 | 966,543 |

Countries with an (*) have provided additional input and adjustments were made for their demand projections. Source for the projections are previous evacuation study numbers, demand research, historical data from two sources on Irma and Michael highest day sheltering.

| Comparison of Key Criteria from 2018 and 2020 Statewide Emergency Shelter Plans | | |
|---|--|--|
| Comparison Criteria | 2018 Statewide Emergency Shelter Plan | 2020 Statewide Emergency Shelter Plan |
| Statewide Total of General Population Hurricane Shelter Spaces, spaces | 1,002,757 | 1,020,047 |
| Statewide Total of General Population Hurricane Shelter Space Demand, spaces | 902,730 | 906,058 |
| Statewide General Population Hurricane Shelter Space Sufficient/(Deficit), spaces | 100,027 | 113,989 |
| Percentage of General Population Capacity vs. Demand, percent | 111.1 | 112.6 |
| Statewide Total of Special Needs Hurricane Shelter Spaces, spaces | 36,711 | 40,516 |
| Statewide Total of Special Needs Hurricane Shelter Space Demand, spaces | 56,667 | 49,655 |
| Statewide Special Needs Hurricane Shelter Space Sufficient/(Deficit), spaces | (19,956) | (9,139) |
| Percentage of Special Needs Capacity vs. Demand, percent | 64.8 | 81.6 |
| Number of Counties with Sufficient Quantity of General Population Hurricane Shelter Space, number of counties | 43 | 39 |
| Regional Planning Council (RPC) Regions with Sufficient Quantity of General Population Hurricane Shelter Space, number of regions | 7: RPC 1-West Florida RPC 2-Apalachee RPC 3-North Central Florida RPC 4-Northeast Florida RPC 5-East Central Florida RPC 9-Treasure Coast RPC 10-South Florida | 7: RPC 1-West Florida RPC 2-Apalachee RPC 3-North Central Florida RPC 4-Northeast Florida RPC 5-East Central Florida RPC 9-Treasure Coast RPC 10-South Florida |
| Regional Planning Council (RPC) Regions with Sufficient Quantity of Special Needs Hurricane Shelter Space, number of regions | 1: RPC 10-South Florida | 5: RPC 1-West Florida RPC 3-North Central Florida RPC 7-Tampa Bay RPC 9-Treasure Coast RPC 10-South Florida |
| Projected Year when Statewide Cumulative General Population Hurricane Shelter Space Deficit Eliminated, Year | 2012* | 2012* |
| * - RPC 8 : Southwest Florida will continue to have hurricane shelter space deficits after the total statewide cumulative capacity equals statewide cumulative demand due to storm surge limitations in highly populated areas. | | |